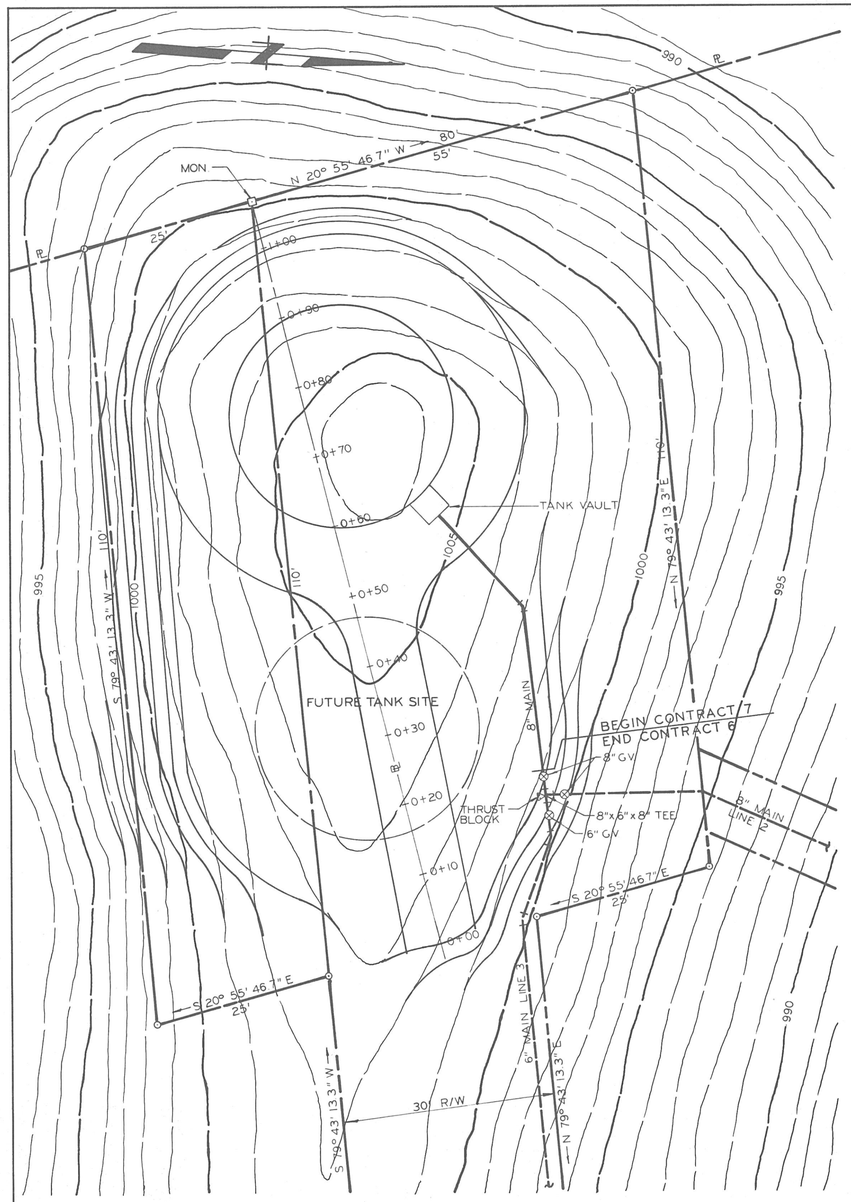

SITE PLAN

SCALE 1" = 10'

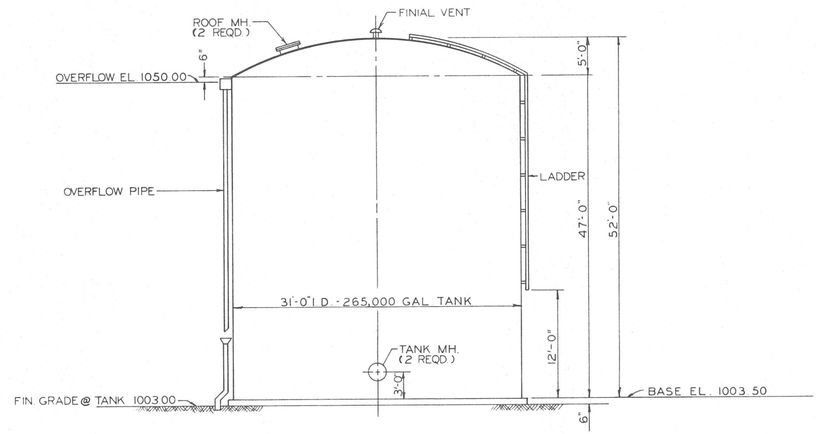

ELEVATION

265,000 GALLON TANK

NO SCALE

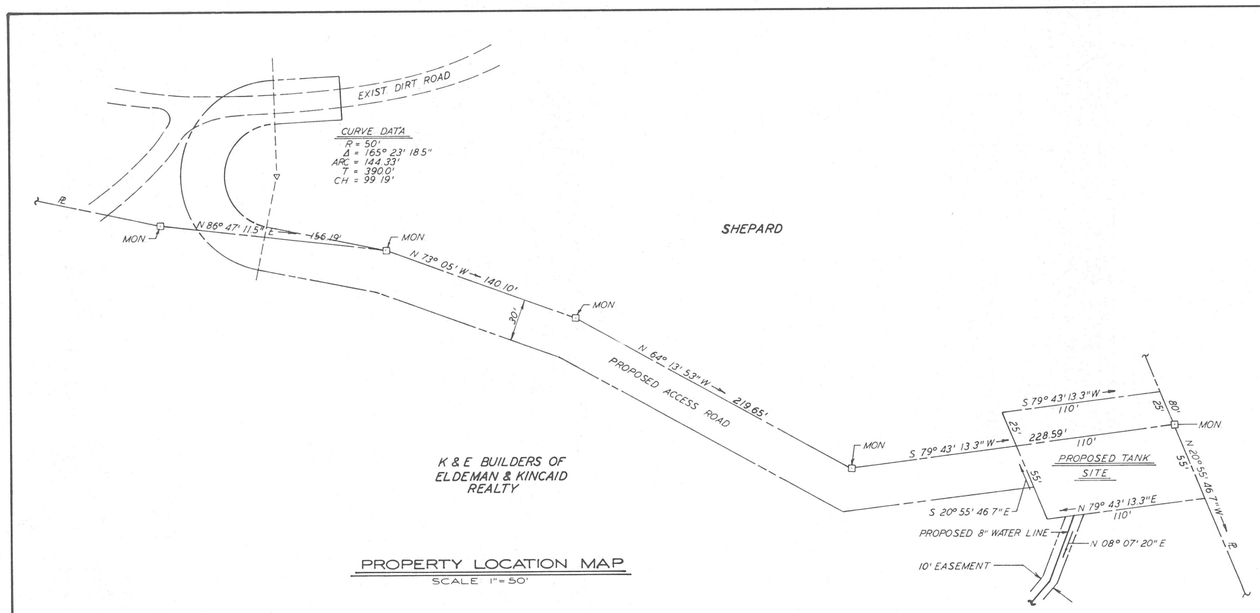

PROPERTY LOCATION MAP

SCALE 1" = 50'

220
160
380 Lin Foot

80

NO.	DATE	REVISIONS
8		
7		
6		
5		
4		
3		
2		
1		

KELLEY, GIDLEY, BLAIR & WOLFE, INC.
CONSULTING ENGINEERS
CHARLESTON, WEST VIRGINIA

CITY OF ST. ALBANS
KANAWHA COUNTY WEST VIRGINIA

265,000 GALLON TANK-SITE PLAN
ELEVATION
AND PROPERTY LOCATION MAP

DRAWN	KDG	CHECKED	DAW	PROJECT 93400 / DATE NOV. 82
DRAWN		APPROVED	HRC	DRAWING NO. 93404
DRAWN		SCALE		