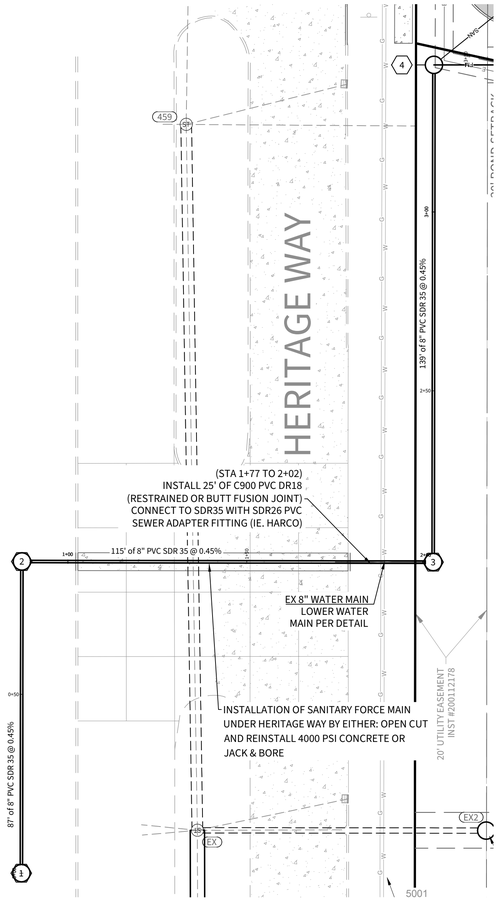

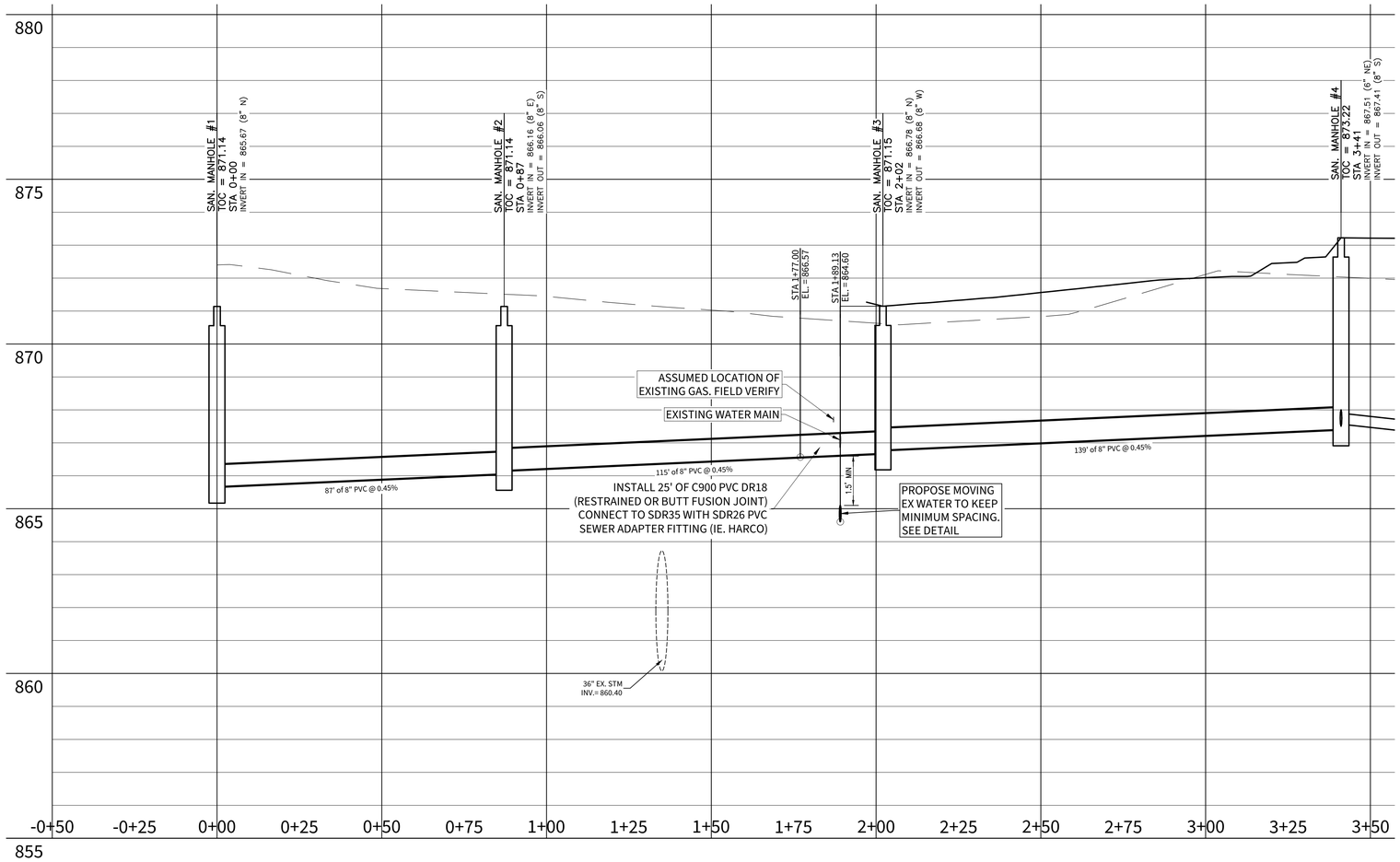

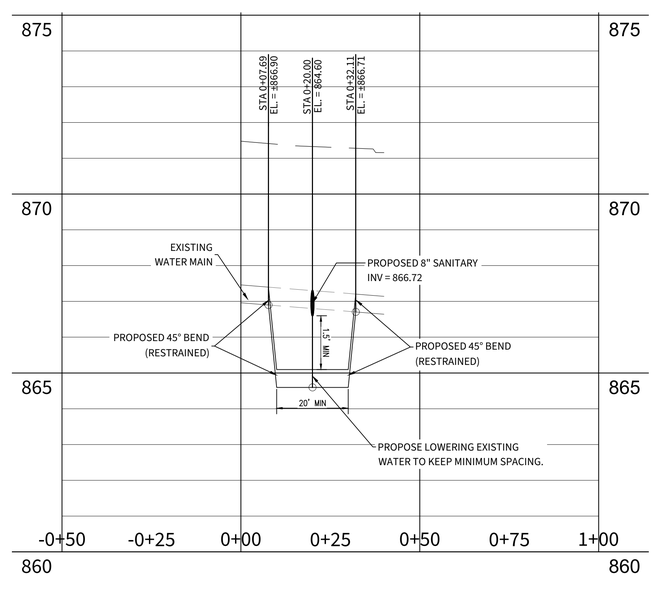

LOWER WATER MAIN DETAIL

LEGEND

- EXISTING GRADE
- FINISHED GRADE
- GRANULAR BACKFILL

HORIZONTAL SCALE: 1"=20'
VERTICAL SCALE: 1"=2'

N
W E
S

Know what's **below.**
Call before you dig.
Within Indiana Call
811 or 800-382-5544
24 Hours a Day, 7 Days a Week.

PER INDIANA STATE LAW IC 8-1-26, IT IS AGAINST THE LAW TO EXCAVATE WITHOUT NOTIFYING THE UNDERGROUND LOCATION SERVICE TWO (2) WORKING DAYS BEFORE COMMENCING WORK.

10505 N. College Ave.
Indianapolis, IN 46280
317.846.6611 · weihe.net
WEIHE ENGINEERS
BUILD WITH CONFIDENCE℠
LAND SURVEYING · CIVIL ENGINEERING · SUSTAINABLE DESIGN · LANDSCAPE ARCHITECTURE

DESIGNED BY: JM
DRAWN BY: JM
CHECKED BY: BT

SUBMITTALS AND REVISIONS:	BY	DATE
1 UPDATED GRADING PLAN	JM	04.16.2026
2 UPDATED WATER PLAN	GB	03.05.2026
3 CITY COMMENTS	GB	03.13.2026

03/03/2026

DARRELL A. EDWARDS
REGISTERED
No. 890047
STATE OF INDIANA
PROFESSIONAL ENGINEER

DARRELL A. EDWARDS P.E. #890047

CULVER'S

SEC W SR 38 & HERITAGE WAY, PENDLETON, INDIANA

SANITARY MAIN PLAN & PROFILE

SECTIONS 17 AND 20, TOWNSHIP 18 NORTH, RANGE 7 EAST, FALL CREEK TOWNSHIP, MADISON COUNTY, IN.

SHEET NO.
C5.3

PROJECT NO.
W250894

LOCATION: \\WEIHE-FP\PROJECTS\2025\W250894\engineering\design\conset\W250894 C5.1 FORCE MAIN.dwg
LAYOUT: C5.3
DATE/TIME: May 16, 2026 - 11:23am
PLOTTED BY: mccabbj