



Defect Listing

Pipe Segment Refere... E5-6_E5-5	City Oliver Springs	Street Ridgeview Dr	Material Concrete Pipe (non-...	Location C... Light High...	Sewer Use Sanitary
Upstream MH E5-6	Total Length 243.2	Year Laid	Shape Circular	Location Details Street	
DS Manhole E5-5	Length surveyed 243.2	Year Renewed	Height 8	Width 8	Pipe Joint... 4


SPR N/A	MPR 2	PO Number 4397-03	Customer GRW
SPRI N/A	MPRI 2	Work Order 4397-02	Purpose Pre-Rehabilitation Survey
QSR N/A	QMR 2100		
OPR 2	Surveyed By Barry Rogers	Direction Downstream	Date 20150612
OPRI 2	Certificate Number U-1012-16405	Pre-Cleaning Jetting	Time 08:20
	Date Cleaned 20150612	End Time 08:37	Weather Dry
			Additional Info

Distance	Condition	Cont. Dfct.	Values			Joint	Clock Position		Grade
			1st	2nd	%		At/From	To	
0.0 ft.	Access Point Manhole				0	<input type="checkbox"/>			
Remarks: E5-6									
0.0 ft.	Water Level				0	<input type="checkbox"/>			
80.7 ft.	Tap Factory Made		6		0	<input type="checkbox"/>	3		
93.5 ft.	Water Level Sag				5	<input type="checkbox"/>			2
136.0 ft.	Tap Factory Made Capped		6		0	<input type="checkbox"/>	9		
165.4 ft.	Tap Factory Made		6		0	<input type="checkbox"/>	3		
243.2 ft.	Water Level				0	<input type="checkbox"/>			
243.2 ft.	Access Point Manhole				0	<input type="checkbox"/>			
Remarks: E5-5									




Image Report 4/Page


Pipe Segment Refere...	City	Street	Material	Location C...	Sewer Use
E5-6_E5-5	Oliver Springs	Ridgeview Dr	Concrete Pipe (non-...	Light High...	Sanitary
Upstream MH	Total Length	Year Laid	Shape	Location Details	
E5-6	243.2		Circular	Street	
DS Manhole	Length surveyed	Year Renewed	Height	Width	Pipe Joint...
E5-5	243.2		8	8	4



Distance: 0.0 ft. Grade: 0
Condition: Access Point Manhole
Remarks: E5-6



Distance: 0.0 ft. Grade: 0
Condition: Water Level
Remarks: N/A



Distance: 80.7 ft. Grade: 0
Condition: Tap Factory Made
Remarks: N/A




Distance: 93.5 ft. Grade: 2
Condition: Water Level Sag
Remarks: N/A



Image Report 4/Page

Pipe Segment Refere...	City	Street	Material	Location C...	Sewer Use
E5-6_E5-5	Oliver Springs	Ridgeview Dr	Concrete Pipe (non-...	Light High...	Sanitary
Upstream MH	Total Length	Year Laid	Shape	Location Details	
E5-6	243.2		Circular	Street	
DS Manhole	Length surveyed	Year Renewed	Height	Width	Pipe Joint...
E5-5	243.2		8	8	4




Distance: 136.0 ft. Grade: 0
Condition: Tap Factory Made Capped
Remarks: N/A



Distance: 165.4 ft. Grade: 0
Condition: Tap Factory Made
Remarks: N/A



Distance: 243.2 ft. Grade: 0
Condition: Water Level
Remarks: N/A



Distance: 243.2 ft. Grade: 0
Condition: Access Point Manhole
Remarks: E5-5



PACP Conditions

Pipe Segment Refere... E5-6_E5-5	City Oliver Springs	Street Ridgeview Dr	Material Concrete Pipe (non-...		Location C... Light High...	Sewer Use Sanitary
Upstream MH E5-6	Total Length 243.2	Year Laid	Shape Circular		Location Details Street	
DS Manhole E5-5	Length surveyed 243.2	Year Renewed	Height 8	Width 8	Pipe Joint... 4	
SPR N/A	MPR 2	PO Number 4397-03		Customer GRW		
SPRI N/A	MPRI 2	Work Order 4397-02		Purpose Pre-Rehabilitation Survey		
QSR N/A	QMR 2100					
OPR 2	Surveyed By Barry_Rogers	Direction Downstream	Date 20150612		Media label	
OPRI 2	Certificate Number U-1012-16405	Pre-Cleaning Jetting	Time 08:20		Weather Dry	
Date Cleaned 20150612			End Time 08:37		Additional Info	

[illegible]