



Defect Listing

Pipe Segment Refere... E15-3_E15-2	City Oliver Springs	Street Sleepy Hollow	Material PolyVinyl Chloride		Location C... Easement/R...	Sewer Use Sanitary
Upstream MH E15-3	Total Length 114.6	Year Laid	Shape Circular		Location Details Side of Rd	
DS Manhole E15-2	Length surveyed 114.6	Year Renewed	Height 8	Width 8	Pipe Joint... 13	


SPR N/A	MPR 6	PO Number 4397-03		Customer GRW	
SPRI N/A	MPRI 3	Work Order 4397-02		Purpose Pre-Rehabilitation Survey	
QSR N/A	QMR 4121				
OPR 6	Surveyed By Barry Rogers	Direction Downstream	Date 20150605	Media label	
OPRI 3	Certificate Number U-1012-16405	Pre-Cleaning Jetting	Time 07:32	Weather Dry	
Date Cleaned 20150604			End Time 07:43	Additional Info	

Distance	Condition	Cont. Dfct.	Values			Joint	Clock Position		Grade
			1st	2nd	%		At/From	To	
0.0 ft.	Access Point Manhole				0	<input type="checkbox"/>			
Remarks: E15-3									
0.0 ft.	Water Level				5	<input type="checkbox"/>			
99.8 ft.	Water Level Sag				10	<input type="checkbox"/>			2
101.9 ft.	Tap Factory Made		6		0	<input type="checkbox"/>	3		
105.5 ft.	Camera Underwater				0	<input type="checkbox"/>			4
114.6 ft.	Water Level				5	<input type="checkbox"/>			
114.6 ft.	Access Point Manhole				0	<input type="checkbox"/>			
Remarks: E15-2									




Image Report 4/Page

Pipe Segment Refere...	City	Street	Material	Location C...	Sewer Use
E15-3_E15-2	Oliver Springs	Sleepy Hollow	PolyVinyl Chloride	Easement/R...	Sanitary
Upstream MH	Total Length	Year Laid	Shape	Location Details	
E15-3	114.6		Circular	Side of Rd	
DS Manhole	Length surveyed	Year Renewed	Height	Width	Pipe Joint...
E15-2	114.6		8	8	13




Distance: 0.0 ft. Grade: 0
Condition: Access Point Manhole
Remarks: E15-3



Distance: 0.0 ft. Grade: 0
Condition: Water Level
Remarks: N/A



Distance: 99.8 ft. Grade: 2
Condition: Water Level Sag
Remarks: N/A

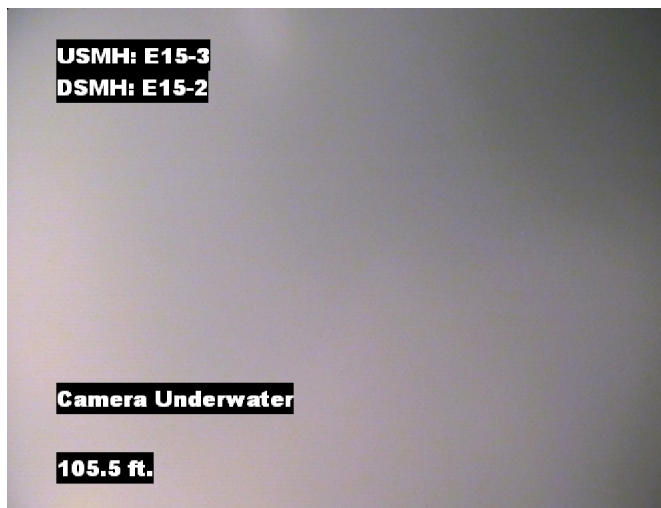


Distance: 101.9 ft. Grade: 0
Condition: Tap Factory Made
Remarks: N/A




Image Report 4/Page


Pipe Segment Refere... E15-3_E15-2	City Oliver Springs	Street Sleepy Hollow	Material PolyVinyl Chloride		Location C... Easement/R...	Sewer Use Sanitary
Upstream MH E15-3	Total Length 114.6	Year Laid	Shape Circular		Location Details Side of Rd	
DS Manhole E15-2	Length surveyed 114.6	Year Renewed	Height 8	Width 8	Pipe Joint... 13	



Distance: 105.5 ft. Grade: 4
Condition: Camera Underwater
Remarks: N/A



Distance: 114.6 ft. Grade: 0
Condition: Water Level
Remarks: N/A



Distance: 114.6 ft. Grade: 0
Condition: Access Point Manhole
Remarks: E15-2



Pipe Segment Refere... E15-3_E15-2	City Oliver Springs	Street Sleepy Hollow	Material PolyVinyl Chloride		Location C... Easement/R...	Sewer Use Sanitary
Upstream MH E15-3	Total Length 114.6	Year Laid	Shape Circular		Location Details Side of Rd	
DS Manhole E15-2	Length surveyed 114.6	Year Renewed	Height 8	Width 8	Pipe Joint... 13	
SPR N/A	MPR 6	PO Number 4397-03		Customer GRW		
SPRI N/A	MPRI 3	Work Order 4397-02		Purpose		
QSR N/A	QMR 4121			Pre-Rehabilitation Survey		
OPR 6	Surveyed By Barry_Rogers	Direction Downstream	Date 20150605		Media label	
OPRI 3	Certificate Number U-1012-16405	Pre-Cleaning Jetting	Time 07:32		Weather Dry	
Date Cleaned 20150604			End Time 07:43		Additional Info	

			Structural Ratings			O & M Ratings			Combined Ratings		
			Grade Rating	No. Occur.	Rating	Grade Rating	No. Occur.	Rating	Grade Rating	No. Occur.	Rating
Normal Defects											
Continuous Defects Code ID Length 			1	0	0	1	0	0	1	0	0
			2	0	0	2	1	2	2	1	2
			3	0	0	3	0	0	3	0	0
			4	0	0	4	1	4	4	1	4
			5	0	0	5	0	0	5	0	0
			Subtotals	0		Subtotals	2		Subtotals	2	
SUMMARY			Pipe Rating	0		Pipe Rating	6		Overall Pipe Rating	6	
			Structural Index	0		O&M Index	3.0		Overall Index	3.0	
			Str. Quick Rating	0000		O&M Quick Rating	4121		Ovrl. Quick Rating	4121	