



Defect Listing

Pipe Segment Refere... E13-7_E13-6A	City Oliver Springs	Street Valley Drive	Material Concrete Pipe (non-...	Location C... Light High...	Sewer Use Sanitary
Upstream MH E13-7	Total Length 254.6	Year Laid	Shape Circular	Location Details Street	
DS Manhole E13-6A	Length surveyed 254.6	Year Renewed	Height 8	Width 8	Pipe Joint... 4

SPR N/A	MPR N/A	PO Number 4397-03	Customer GRW
SPRI N/A	MPRI N/A	Work Order 4397-02	Purpose Pre-Rehabilitation Survey
QSR N/A	QMR N/A		
OPR N/A	Surveyed By Barry Rogers	Direction Downstream	Date 20150609
OPRI N/A	Certificate Number U-1012-16405	Pre-Cleaning Jetting	Time 07:53
	Date Cleaned 20150609	End Time 08:09	Weather Saturated
			Media label
			Additional Info

Distance	Condition	Cont. Dfct.	Values			Joint	Clock Position		Grade
			1st	2nd	%		At/From	To	
0.0 ft.	Access Point Manhole				0	<input type="checkbox"/>			
Remarks: E13-7									
0.0 ft.	Water Level				5	<input type="checkbox"/>			
67.4 ft.	Tap Factory Made		6		0	<input type="checkbox"/>	9		
142.6 ft.	Tap Factory Made		6		0	<input type="checkbox"/>	3		
145.6 ft.	Tap Factory Made		6		0	<input type="checkbox"/>	9		
253.7 ft.	Water Level				5	<input type="checkbox"/>			
254.6 ft.	Access Point Manhole				0	<input type="checkbox"/>			
Remarks: E13-6A									




Image Report 4/Page


Pipe Segment Refere...	City	Street	Material	Location C...	Sewer Use
E13-7_E13-6A	Oliver Springs	Valley Drive	Concrete Pipe (non-...	Light High...	Sanitary
Upstream MH	Total Length	Year Laid	Shape	Location Details	
E13-7	254.6		Circular	Street	
DS Manhole	Length surveyed	Year Renewed	Height	Width	Pipe Joint...
E13-6A	254.6		8	8	4




Distance: 0.0 ft. Grade: 0
Condition: Access Point Manhole
Remarks: E13-7



Distance: 0.0 ft. Grade: 0
Condition: Water Level
Remarks: N/A



Distance: 67.4 ft. Grade: 0
Condition: Tap Factory Made
Remarks: N/A




Distance: 142.6 ft. Grade: 0
Condition: Tap Factory Made
Remarks: N/A




Image Report 4/Page

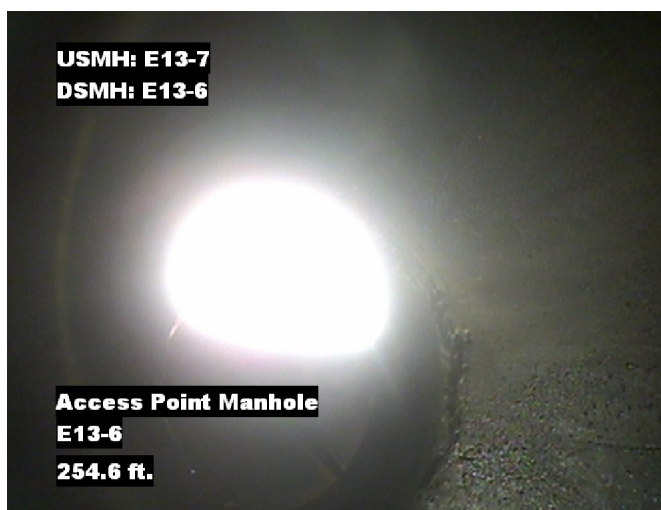
Pipe Segment Refere...	City	Street	Material	Location C...	Sewer Use
E13-7_E13-6A	Oliver Springs	Valley Drive	Concrete Pipe (non-...	Light High...	Sanitary
Upstream MH E13-7	Total Length 254.6	Year Laid	Shape Circular	Location Details Street	
DS Manhole E13-6A	Length surveyed 254.6	Year Renewed	Height 8	Width 8	Pipe Joint... 4



Distance: 145.6 ft. Grade: 0
Condition: Tap Factory Made
Remarks: N/A



Distance: 253.7 ft. Grade: 0
Condition: Water Level
Remarks: N/A



Distance: 254.6 ft. Grade: 0
Condition: Access Point Manhole
Remarks: E13-6A



Pipe Segment Refere... E13-7_E13-6A	City Oliver Springs	Street Valley Drive	Material Concrete Pipe (non-...		Location C... Light High...	Sewer Use Sanitary
Upstream MH E13-7	Total Length 254.6	Year Laid	Shape Circular		Location Details Street	
DS Manhole E13-6A	Length surveyed 254.6	Year Renewed	Height 8	Width 8	Pipe Joint... 4	
SPR N/A	MPR N/A	PO Number 4397-03		Customer GRW		
SPRI N/A	MPRI N/A	Work Order 4397-02		Purpose		
QSR N/A	QMR N/A			Pre-Rehabilitation Survey		
OPR N/A	Surveyed By Barry_Rogers	Direction Downstream	Date 20150609		Media label	
OPRI N/A	Certificate Number U-1012-16405	Pre-Cleaning Jetting	Time 07:53		Weather Saturated	
Date Cleaned 20150609			End Time 08:09		Additional Info	

Page #: 4