



Defect Listing

Pipe Segment Refere... E12-3_E12-2	City Oliver Springs	Street Oak Circle	Material Concrete Pipe (non-...	Location C... Light High...	Sewer Use Sanitary
Upstream MH E12-3	Total Length 354.5	Year Laid	Shape Circular	Location Details Street	
DS Manhole E12-2	Length surveyed 354.5	Year Renewed	Height 8	Width 8	Pipe Joint... 4

SPR N/A	MPR N/A	PO Number 4397-03	Customer GRW
SPRI N/A	MPRI N/A	Work Order 4397-02	Purpose Pre-Rehabilitation Survey
QSR N/A	QMR N/A		
OPR N/A	Surveyed By Barry Rogers	Direction Downstream	Date 20150610
OPRI N/A	Certificate Number U-1012-16405	Pre-Cleaning Jetting	Time 14:04
	Date Cleaned 20150610	End Time 14:29	Weather Dry
			Additional Info

Distance	Condition	Cont. Dfct.	Values			Joint	Clock Position		Grade
			1st	2nd	%		At/From	To	
0.0 ft.	Access Point Manhole				0	<input type="checkbox"/>			
Remarks: E12-3									
0.0 ft.	Water Level				5	<input type="checkbox"/>			
2.0 ft.	Tap Factory Made		6		0	<input type="checkbox"/>	9		
21.5 ft.	Tap Factory Made		6		0	<input type="checkbox"/>	9		
128.5 ft.	Tap Factory Made		6		0	<input type="checkbox"/>	9		
260.3 ft.	Tap Factory Made		6		0	<input type="checkbox"/>	9		
352.9 ft.	Water Level				5	<input type="checkbox"/>			
354.5 ft.	Access Point Manhole				0	<input type="checkbox"/>			
Remarks: E12-2									




Image Report 4/Page


Pipe Segment Refere...	City	Street	Material	Location C...	Sewer Use
E12-3_E12-2	Oliver Springs	Oak Circle	Concrete Pipe (non-...	Light High...	Sanitary
Upstream MH	Total Length	Year Laid	Shape	Location Details	
E12-3	354.5		Circular	Street	
DS Manhole	Length surveyed	Year Renewed	Height	Width	Pipe Joint...
E12-2	354.5		8	8	4




Distance: 0.0 ft. Grade: 0
Condition: Access Point Manhole
Remarks: E12-3



Distance: 0.0 ft. Grade: 0
Condition: Water Level
Remarks: N/A



Distance: 2.0 ft. Grade: 0
Condition: Tap Factory Made
Remarks: N/A




Distance: 21.5 ft. Grade: 0
Condition: Tap Factory Made
Remarks: N/A




Image Report 4/Page

Pipe Segment Refere...	City	Street	Material	Location C...	Sewer Use
E12-3_E12-2	Oliver Springs	Oak Circle	Concrete Pipe (non-...	Light High...	Sanitary
Upstream MH	Total Length	Year Laid	Shape	Location Details	
E12-3	354.5		Circular	Street	
DS Manhole	Length surveyed	Year Renewed	Height	Width	Pipe Joint...
E12-2	354.5		8	8	4




Distance: 128.5 ft. Grade: 0
Condition: Tap Factory Made
Remarks: N/A



Distance: 260.3 ft. Grade: 0
Condition: Tap Factory Made
Remarks: N/A



Distance: 352.9 ft. Grade: 0
Condition: Water Level
Remarks: N/A



Distance: 354.5 ft. Grade: 0
Condition: Access Point Manhole
Remarks: E12-2



Pipe Segment Refere... E12-3_E12-2	City Oliver Springs	Street Oak Circle	Material Concrete Pipe (non-...		Location C... Light High...	Sewer Use Sanitary
Upstream MH E12-3	Total Length 354.5	Year Laid	Shape Circular		Location Details Street	
DS Manhole E12-2	Length surveyed 354.5	Year Renewed	Height 8	Width 8	Pipe Joint... 4	
SPR N/A	MPR N/A	PO Number 4397-03		Customer GRW		
SPRI N/A	MPRI N/A	Work Order 4397-02		Purpose		
QSR N/A	QMR N/A			Pre-Rehabilitation Survey		
OPR N/A	Surveyed By Barry_Rogers	Direction Downstream	Date 20150610		Media label	
OPRI N/A	Certificate Number U-1012-16405	Pre-Cleaning Jetting	Time 14:04		Weather Dry	
Date Cleaned 20150610			End Time 14:29		Additional Info	

			Structural Ratings			O & M Ratings			Combined Ratings		
			Grade Rating	No. Occur.	Rating	Grade Rating	No. Occur.	Rating	Grade Rating	No. Occur.	Rating
Normal Defects											
<div>Continuous Defects</div> <div>CodeIDLength</div> <div></div> <div></div>			1	0	0	1	0	0	1	0	0
			2	0	0	2	0	0	2	0	0
			3	0	0	3	0	0	3	0	0
			4	0	0	4	0	0	4	0	0
			5	0	0	5	0	0	5	0	0