



Defect Listing

Pipe Segment Refere... D9-4_D9-3	City Oliver Springs	Street Midway Dr	Material Other	Location C... Light High...	Sewer Use Sanitary
Upstream MH D9-4	Total Length 240.2	Year Laid	Shape Circular	Location Details	
DS Manhole D9-3	Length surveyed 240.2	Year Renewed	Height 10	Width 10	Pipe Joint... N/A


SPR 3	MPR N/A	PO Number 4397-03	Customer GRW
SPRI 3	MPRI N/A	Work Order 4397-02	Purpose Pre-Rehabilitation Survey
QSR 3100	QMR N/A		
OPR 3	Surveyed By Barry Rogers	Direction Downstream	Date 20150701
OPRI 3	Certificate Number U-1012-16405	Pre-Cleaning Jetting	Time 14:41
	Date Cleaned 20150701	End Time 14:56	Weather Saturated
			Media label
			Additional Info

Distance	Condition	Cont. Dfct.	Values			Joint	Clock Position		Grade
			1st	2nd	%		At/From	To	
0.0 ft.	Access Point Manhole				0	<input type="checkbox"/>			
Remarks: D9-4									
0.0 ft.	Water Level				15	<input type="checkbox"/>			
110.4 ft.	Lining Failure Bulges				0	<input type="checkbox"/>	7		3
143.1 ft.	Tap Factory Made		6		0	<input type="checkbox"/>	9		
206.8 ft.	Tap Factory Made		6		0	<input type="checkbox"/>	3		
210.4 ft.	Tap Factory Made		6		0	<input type="checkbox"/>	9		
239.2 ft.	Water Level				5	<input type="checkbox"/>			
240.2 ft.	Access Point Manhole				0	<input type="checkbox"/>			
Remarks: D9-3									




Image Report 4/Page


Pipe Segment Refere...	City	Street	Material	Location C...	Sewer Use
D9-4 D9-3	Oliver Springs	Midway Dr	Other	Light High...	Sanitary
Upstream MH	Total Length	Year Laid	Shape	Location Details	
D9-4	240.2		Circular		
DS Manhole	Length surveyed	Year Renewed	Height	Width	Pipe Joint...
D9-3	240.2		10	10	N/A




Distance: 0.0 ft. Grade: 0
Condition: Access Point Manhole
Remarks: D9-4



Distance: 0.0 ft. Grade: 0
Condition: Water Level
Remarks: N/A



Distance: 110.4 ft. Grade: 3
Condition: Lining Failure Bulges
Remarks: N/A




Distance: 143.1 ft. Grade: 0
Condition: Tap Factory Made
Remarks: N/A




Image Report 4/Page

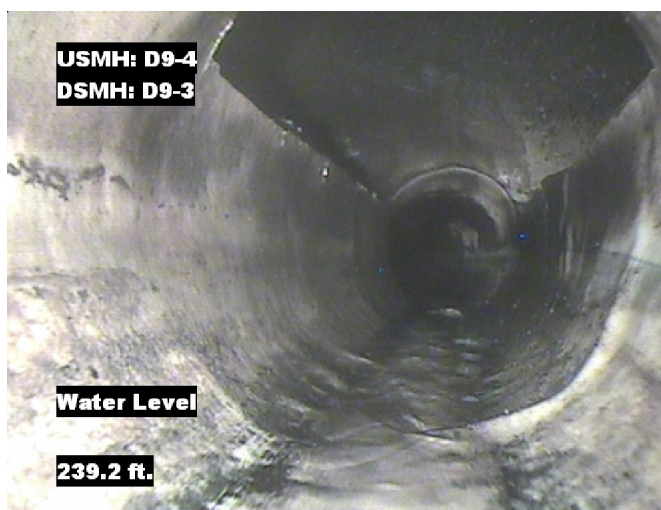
Pipe Segment Refere... D9-4_D9-3	City Oliver Springs	Street Midway Dr	Material Other		Location C... Light High...	Sewer Use Sanitary
Upstream MH D9-4	Total Length 240.2	Year Laid	Shape Circular		Location Details	
DS Manhole D9-3	Length surveyed 240.2	Year Renewed	Height 10	Width 10	Pipe Joint...	
					N/A	




Distance: 206.8 ft. Grade: 0
Condition: Tap Factory Made
Remarks: N/A



Distance: 210.4 ft. Grade: 0
Condition: Tap Factory Made
Remarks: N/A



Distance: 239.2 ft. Grade: 0
Condition: Water Level
Remarks: N/A



Distance: 240.2 ft. Grade: 0
Condition: Access Point Manhole
Remarks: D9-3



Pipe Segment Refere... D9-4_D9-3	City Oliver Springs	Street Midway Dr	Material Other		Location C... Light High...	Sewer Use Sanitary
Upstream MH D9-4	Total Length 240.2	Year Laid	Shape Circular		Location Details	
DS Manhole D9-3	Length surveyed 240.2	Year Renewed	Height 10	Width 10	Pipe Joint... N/A	
SPR 3	MPR N/A	PO Number 4397-03		Customer GRW		
SPRI 3	MPRI N/A	Work Order 4397-02		Purpose		
QSR 3100	QMR N/A			Pre-Rehabilitation Survey		
OPR 3	Surveyed By Barry_Rogers	Direction Downstream	Date 20150701		Media label	
OPRI 3	Certificate Number U-1012-16405	Pre-Cleaning Jetting	Time 14:41		Weather Saturated	
Date Cleaned 20150701			End Time 14:56		Additional Info	

Page #: 4