



Defect Listing

Pipe Segment Refere... D8-3_D8-2	City Oliver Springs	Street Highway #61 & #62	Material Concrete Pipe (non-...	Location C... Main Highw...	Sewer Use Sanitary
Upstream MH D8-3	Total Length 302.8	Year Laid	Shape Circular	Location Details	
DS Manhole D8-2	Length surveyed 302.8	Year Renewed	Height 8	Width 8	Pipe Joint... 4


SPR N/A	MPR N/A	PO Number 4397-03	Customer GRW
SPRI N/A	MPRI N/A	Work Order 4397-02	Purpose Pre-Rehabilitation Survey
QSR N/A	QMR N/A		
OPR N/A	Surveyed By Barry Rogers	Direction Downstream	Date 20150706
OPRI N/A	Certificate Number U-1012-16405	Pre-Cleaning Jetting	Time 07:43
	Date Cleaned 20150706	End Time 08:00	Weather Dry
			Additional Info

Distance	Condition	Cont. Dfct.	Values			Joint	Clock Position		Grade
			1st	2nd	%		At/From	To	
0.0 ft.	Access Point Manhole				0	<input type="checkbox"/>			
Remarks: D8-3									
0.0 ft.	Water Level				5	<input type="checkbox"/>			
5.0 ft.	Tap Factory Made		6		0	<input type="checkbox"/>	9		
178.7 ft.	Tap Break-In		6		0	<input type="checkbox"/>	9		
251.6 ft.	Tap Factory Made Active		6		0	<input type="checkbox"/>	9		
298.8 ft.	Water Level				5	<input type="checkbox"/>			
302.8 ft.	Access Point Manhole				0	<input type="checkbox"/>			
Remarks: D8-2									




Image Report 4/Page


Pipe Segment Refere...	City	Street	Material	Location C...	Sewer Use
D8-3_D8-2	Oliver Springs	Highway #61 & #62	Concrete Pipe (non-...	Main Highw...	Sanitary
Upstream MH	Total Length	Year Laid	Shape	Location Details	
D8-3	302.8		Circular		
DS Manhole	Length surveyed	Year Renewed	Height	Width	Pipe Joint...
D8-2	302.8		8	8	4




Distance: 0.0 ft. Grade: 0
Condition: Access Point Manhole
Remarks: D8-3



Distance: 0.0 ft. Grade: 0
Condition: Water Level
Remarks: N/A



Distance: 5.0 ft. Grade: 0
Condition: Tap Factory Made
Remarks: N/A




Distance: 178.7 ft. Grade: 0
Condition: Tap Break-In
Remarks: N/A




Image Report 4/Page

Pipe Segment Refere...	City	Street	Material	Location C...	Sewer Use
D8-3_D8-2	Oliver Springs	Highway #61 & #62	Concrete Pipe (non-...	Main Highw...	Sanitary
Upstream MH	Total Length	Year Laid	Shape	Location Details	
D8-3	302.8		Circular		
DS Manhole	Length surveyed	Year Renewed	Height	Width	Pipe Joint...
D8-2	302.8		8	8	4



Distance: 251.6 ft. Grade: 0
Condition: Tap Factory Made Active
Remarks: N/A



Distance: 298.8 ft. Grade: 0
Condition: Water Level
Remarks: N/A



Distance: 302.8 ft. Grade: 0
Condition: Access Point Manhole
Remarks: D8-2



PACP Conditions

Pipe Segment Refere... D8-3_D8-2	City Oliver Springs	Street Highway #61 & #62	Material Concrete Pipe (non-...	Location C... Main Highw...	Sewer Use Sanitary
Upstream MH D8-3	Total Length 302.8	Year Laid	Shape Circular	Location Details	
DS Manhole D8-2	Length surveyed 302.8	Year Renewed	Height 8	Width 8	Pipe Joint... 4
SPR N/A	MPR N/A	PO Number 4397-03		Customer GRW	
SPRI N/A	MPRI N/A	Work Order 4397-02		Purpose Pre-Rehabilitation Survey	
QSR N/A	QMR N/A	Direction Downstream		Date 20150706	
OPR N/A	Surveyed By Barry Rogers	Pre-Cleaning Jetting		Media label	
OPRI N/A	Certificate Number U-1012-16405	Time 07:43		Weather Dry	
Date Cleaned 20150706			End Time 08:00		Additional Info

			Structural Ratings			O & M Ratings			Combined Ratings		
			Grade Rating	No. Occur.	Rating	Grade Rating	No. Occur.	Rating	Grade Rating	No. Occur.	Rating
Normal Defects											
Continuous Defects			1	0	0	1	0	0	1	0	0
			2	0	0	2	0	0	2	0	0
			3	0	0	3	0	0	3	0	0
			4	0	0	4	0	0	4	0	0
			5	0	0	5	0	0	5	0	0
Code	ID	Length									