



Defect Listing

Pipe Segment Refere... D5-1A_D4-4	City Oliver Springs	Street Forest Ave	Material Concrete Pipe (non-...	Location C... Light High...	Sewer Use Sanitary
Upstream MH D5-1A	Total Length 198.2	Year Laid	Shape Circular	Location Details	
DS Manhole D4-4	Length surveyed 198.2	Year Renewed	Height 8	Width 8	Pipe Joint... 4

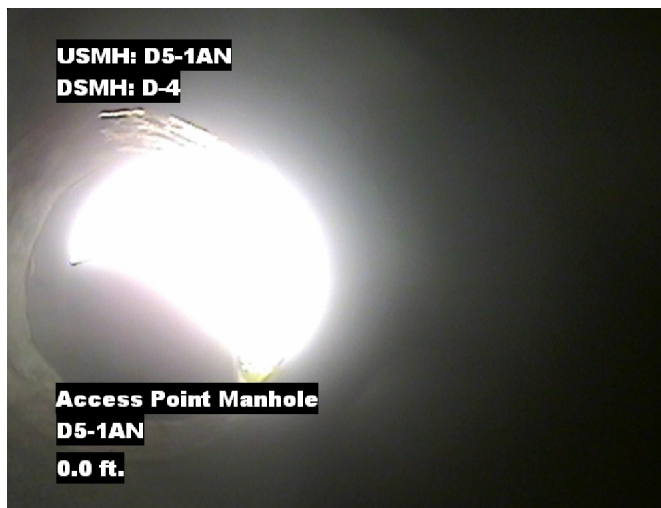
SPR N/A	MPR 4	PO Number 4397-03	Customer GRW
SPRI N/A	MPRI 1.3	Work Order 4397-02	Purpose Pre-Rehabilitation Survey
QSR N/A	QMR 2112		
OPR 4	Surveyed By Barry Rogers	Direction Downstream	Date 20150629
OPRI 1.3	Certificate Number U-1012-16405	Pre-Cleaning Jetting	Time 13:40
	Date Cleaned 20150629	End Time 14:14	Weather Dry
			Additional Info

Distance	Condition	Cont. Dfct.	Values			Joint	Clock Position		Grade
			1st	2nd	%		At/From	To	
0.0 ft.	Access Point Manhole				0	<input type="checkbox"/>			
Remarks: D5-1A									
0.0 ft.	Water Level				5	<input type="checkbox"/>			
85.3 ft.	Roots Fine Joint				0	<input checked="" type="checkbox"/>	5		1
85.3 ft.	Roots Fine Joint				0	<input checked="" type="checkbox"/>	9		1
85.3 ft.	Roots Fine Barrell				0	<input type="checkbox"/>	8		2
195.7 ft.	Water Level				5	<input type="checkbox"/>			
198.2 ft.	Access Point Manhole				0	<input type="checkbox"/>			
Remarks: D4-4									



Image Report 4/Page


Pipe Segment Refere... D5-1A_D4-4	City Oliver Springs	Street Forest Ave	Material Concrete Pipe (non-...		Location C... Light High...	Sewer Use Sanitary
Upstream MH D5-1A	Total Length 198.2	Year Laid	Shape Circular		Location Details	
DS Manhole D4-4	Length surveyed 198.2	Year Renewed	Height 8	Width 8	Pipe Joint... 4	




Distance: 0.0 ft. Grade: 0
Condition: Access Point Manhole
Remarks: D5-1A



Distance: 0.0 ft. Grade: 0
Condition: Water Level
Remarks: N/A



Distance: 85.3 ft. Grade: 1
Condition: Roots Fine Joint
Remarks: N/A




Distance: 85.3 ft. Grade: 1
Condition: Roots Fine Joint
Remarks: N/A

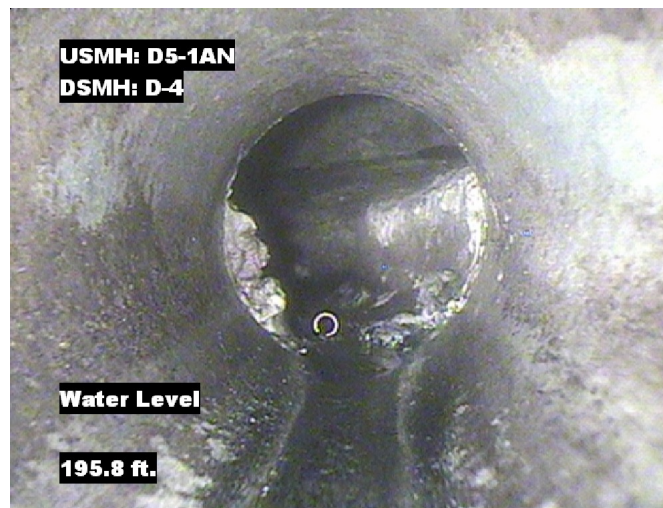


Image Report 4/Page


Pipe Segment Refere... D5-1A_D4-4	City Oliver Springs	Street Forest Ave	Material Concrete Pipe (non-...		Location C... Light High...	Sewer Use Sanitary
Upstream MH D5-1A	Total Length 198.2	Year Laid	Shape Circular		Location Details	
DS Manhole D4-4	Length surveyed 198.2	Year Renewed	Height 8	Width 8	Pipe Joint... 4	



Distance: 85.3 ft. Grade: 2
Condition: Roots Fine Barrell
Remarks: N/A



Distance: 195.7 ft. Grade: 0
Condition: Water Level
Remarks: N/A



Distance: 198.2 ft. Grade: 0
Condition: Access Point Manhole
Remarks: D4-4



Pipe Segment Refere... D5-1A_D4-4	City Oliver Springs	Street Forest Ave	Material Concrete Pipe (non-...		Location C... Light High...	Sewer Use Sanitary
Upstream MH D5-1A	Total Length 198.2	Year Laid	Shape Circular		Location Details	
DS Manhole D4-4	Length surveyed 198.2	Year Renewed	Height 8	Width 8	Pipe Joint... 4	
SPR N/A	MPR 4	PO Number 4397-03		Customer GRW		
SPRI N/A	MPRI 1.3	Work Order 4397-02		Purpose		
QSR N/A	QMR 2112			Pre-Rehabilitation Survey		
OPR 4	Surveyed By Barry_Rogers	Direction Downstream	Date 20150629		Media label	
OPRI 1.3	Certificate Number U-1012-16405	Pre-Cleaning Jetting	Time 13:40		Weather Dry	
Date Cleaned 20150629			End Time 14:14		Additional Info	

Page #: 4