



Defect Listing

Pipe Segment Refere... D3-2_D3-1	City Oliver Springs	Street Highway 62	Material Concrete Pipe (non-...	Location C... Easement/R...	Sewer Use Sanitary
Upstream MH D3-2	Total Length 224.9	Year Laid	Shape Circular	Location Details	
DS Manhole D3-1	Length surveyed 224.9	Year Renewed	Height 8	Width 8	Pipe Joint... 4


SPR N/A	MPR 5	PO Number 4397-03	Customer GRW
SPRI N/A	MPRI 5	Work Order 4397-02	Purpose Pre-Rehabilitation Survey
QSR N/A	QMR 5100		
OPR 5	Surveyed By Barry Rogers	Direction Downstream	Date 20150708
OPRI 5	Certificate Number U-1012-16405	Pre-Cleaning Jetting	Time 09:09
	Date Cleaned 20150708	End Time 09:24	Weather Damp
			Media label
			Additional Info

Distance	Condition	Cont. Dfct.	Values			Joint	Clock Position		Grade
			1st	2nd	%		At/From	To	
0.0 ft.	Access Point Manhole				0	<input type="checkbox"/>			
Remarks: D3-2									
0.0 ft.	Water Level				10	<input type="checkbox"/>			
29.5 ft.	Tap Factory Made Active		4		0	<input type="checkbox"/>	9		
65.4 ft.	Infiltration Gusher				0	<input type="checkbox"/>	7		5
66.1 ft.	Tap Factory Made		6		0	<input type="checkbox"/>	9		
222.9 ft.	Water Level				10	<input type="checkbox"/>			
224.9 ft.	Access Point Manhole				0	<input type="checkbox"/>			
Remarks: D3-1									




Image Report 4/Page


Pipe Segment Refere...	City	Street	Material	Location C...	Sewer Use
D3-2_D3-1	Oliver Springs	Highway 62	Concrete Pipe (non-...	Easement/R...	Sanitary
Upstream MH	Total Length	Year Laid	Shape	Location Details	
D3-2	224.9		Circular		
DS Manhole	Length surveyed	Year Renewed	Height	Width	Pipe Joint...
D3-1	224.9		8	8	4




Distance: 0.0 ft. Grade: 0
Condition: Access Point Manhole
Remarks: D3-2



Distance: 0.0 ft. Grade: 0
Condition: Water Level
Remarks: N/A



Distance: 29.5 ft. Grade: 0
Condition: Tap Factory Made Active
Remarks: N/A




Distance: 65.4 ft. Grade: 5
Condition: Infiltration Gusher
Remarks: N/A



Image Report 4/Page


Pipe Segment Refere...	City	Street	Material	Location C...	Sewer Use
D3-2 D3-1	Oliver Springs	Highway 62	Concrete Pipe (non-...	Easement/R...	Sanitary
Upstream MH	Total Length	Year Laid	Shape	Location Details	
D3-2	224.9		Circular		
DS Manhole	Length surveyed	Year Renewed	Height	Width	Pipe Joint...
D3-1	224.9		8	8	4



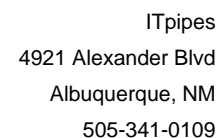
Distance: 66.1 ft. Grade: 0
Condition: Tap Factory Made
Remarks: N/A



Distance: 222.9 ft. Grade: 0
Condition: Water Level
Remarks: N/A



Distance: 224.9 ft. Grade: 0
Condition: Access Point Manhole
Remarks: D3-1



Albuquerque, NM

SPR	N/A	MPR	5	PO Number 4397-03		Customer GRW			
SPRI	N/A	MPRI	5						
QSR	N/A	QMR	5100	Work Order 4397-02		Purpose Pre-Rehabilitation Survey			
OPR 5		Surveyed By Barry Rogers		Direction Downstream		Date 20150708		Media label	
OPRI 5		Certificate Number U-1012-16405		Pre-Cleaning Jetting		Time 09:09		Weather Damp	
Date Cleaned 20150708						End Time 09:24		Additional Info	

Page 1 of 1