



Defect Listing

Pipe Segment Refere... D11-3_D11-2B	City Oliver Springs	Street Airport Rd	Material Concrete Pipe (non-...	Location C... Light High...	Sewer Use Sanitary
Upstream MH D11-3	Total Length 108.2	Year Laid	Shape Circular	Location Details	
DS Manhole D11-2B	Length surveyed 108.2	Year Renewed	Height 8	Width 8	Pipe Joint... 4

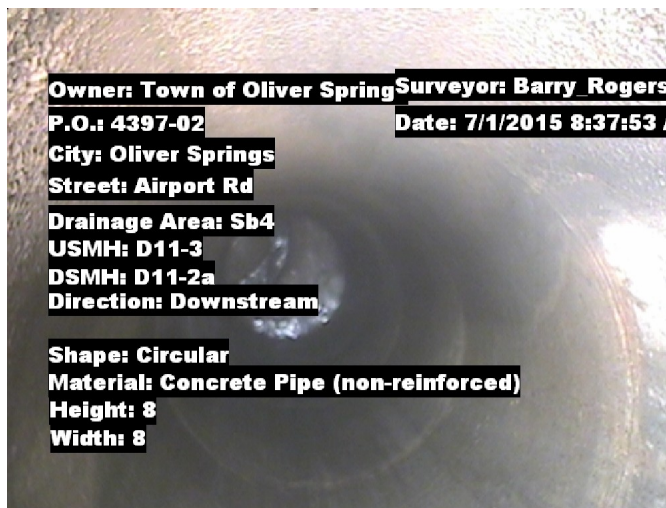
SPR N/A	MPR 2	PO Number 4397-03	Customer GRW
SPRI N/A	MPRI 2	Work Order 4397-02	Purpose Pre-Rehabilitation Survey
QSR N/A	QMR 2100		
OPR 2	Surveyed By Barry Rogers	Direction Downstream	Date 20150701
OPRI 2	Certificate Number U-1012-16405	Pre-Cleaning Jetting	Time 08:50
	Date Cleaned 20150701	End Time 09:05	Weather Saturated
			Media label
			Additional Info

Distance	Condition	Cont. Dfct.	Values			Joint	Clock Position		Grade
			1st	2nd	%		At/From	To	
0.0 ft.	Access Point Manhole				0	<input type="checkbox"/>			
Remarks: D11-3									
0.0 ft.	Water Level				15	<input type="checkbox"/>			
65.0 ft.	Tap Factory Made		6		0	<input type="checkbox"/>	12		
101.3 ft.	Water Level Sag				20	<input type="checkbox"/>			2
108.2 ft.	Access Point Manhole				0	<input type="checkbox"/>			
Remarks: D11-2a1									




Image Report 4/Page

Pipe Segment Refere...	City	Street	Material	Location C...	Sewer Use
D11-3_D11-2B	Oliver Springs	Airport Rd	Concrete Pipe (non-...	Light High...	Sanitary
Upstream MH D11-3	Total Length 108.2	Year Laid	Shape Circular	Location Details	
DS Manhole D11-2B	Length surveyed 108.2	Year Renewed	Height 8	Width 8	Pipe Joint... 4



Distance: 0.0 ft. Grade: 0
Condition: Access Point Manhole
Remarks: D11-3



Distance: 0.0 ft. Grade: 0
Condition: Water Level
Remarks: N/A



Distance: 65.0 ft. Grade: 0
Condition: Tap Factory Made
Remarks: N/A




Distance: 101.3 ft. Grade: 2
Condition: Water Level Sag
Remarks: N/A



Image Report 4/Page

Pipe Segment Refere...	City	Street	Material	Location C...	Sewer Use
D11-3_D11-2B	Oliver Springs	Airport Rd	Concrete Pipe (non-...	Light High...	Sanitary
Upstream MH	Total Length	Year Laid	Shape	Location Details	
D11-3	108.2		Circular		
DS Manhole	Length surveyed	Year Renewed	Height	Width	Pipe Joint...
D11-2B	108.2		8	8	4



Distance: 108.2 ft. Grade: 0
Condition: Access Point Manhole
Remarks: D11-2a1



PACP Conditions

Pipe Segment Refere... D11-3_D11-2B	City Oliver Springs	Street Airport Rd	Material Concrete Pipe (non-...		Location C... Light High...	Sewer Use Sanitary
Upstream MH D11-3	Total Length 108.2	Year Laid	Shape Circular		Location Details	
DS Manhole D11-2B	Length surveyed 108.2	Year Renewed	Height 8	Width 8	Pipe Joint... 4	
SPR N/A	MPR 2	PO Number 4397-03		Customer GRW		
SPRI N/A	MPRI 2	Work Order 4397-02		Purpose		
QSR N/A	QMR 2100			Pre-Rehabilitation Survey		
OPR 2	Surveyed By Barry_Rogers	Direction Downstream	Date 20150701		Media label	
OPRI 2	Certificate Number U-1012-16405	Pre-Cleaning Jetting	Time 08:50		Weather Saturated	
Date Cleaned 20150701			End Time 09:05		Additional Info	

			Structural Ratings			O & M Ratings			Combined Ratings											
			Grade Rating	No. Occur.	Rating	Grade Rating	No. Occur.	Rating	Grade Rating	No. Occur.	Rating									
Normal Defects																				
<div>Continuous Defects</div> <table><tr><td>Code</td><td>ID</td><td>Length</td></tr><tr><td></td><td></td><td></td></tr><tr><td colspan="3"></td></tr></table>			Code	ID	Length							1	0	0	1	0	0	1	0	0
			Code	ID	Length															
			2	0	0	2	1	2	2	1	2									
3	0	0	3	0	0	3	0	0												
			4	0	0	4	0	0	4	0	0									
			5	0	0	5	0	0	5	0	0									
Subtotals			0			Subtotals	1		Subtotals	1										
SUMMARY			Pipe Rating	0		Pipe Rating	2		Overall Pipe Rating	2										
			Structural Index	0		O&M Index	2.0		Overall Index	2.0										
			Str. Quick Rating	0000		O&M Quick Rating	2100		Ovrl. Quick Rating	2100										