



## Defect Listing

Pipe Segment Refere... <b>D-14_D-13</b>	City <b>Oliver Springs</b>	Street <b>Haven RD</b>	Material <b>Fibreglass Reinf...</b>	Location C... <b>Yard</b>	Sewer Use <b>Sanitary</b>
Upstream MH <b>D-14</b>	Total Length <b>194.6</b>	Year Laid	Shape <b>Circular</b>	Location Details	
DS Manhole <b>D-13</b>	Length surveyed <b>194.6</b>	Year Renewed	Height <b>10</b>	Width <b>10</b>	Pipe Joint... <b>N/A</b>


SPR <b>N/A</b>	MPR <b>4</b>	PO Number <b>4397-03</b>	Customer <b>GRW</b>
SPRI <b>N/A</b>	MPRI <b>4</b>	Work Order <b>4397-02</b>	Purpose <b>Pre-Rehabilitation Survey</b>
QSR <b>N/A</b>	QMR <b>4100</b>		
OPR <b>4</b>	Surveyed By <b>Barry Rogers</b>	Direction <b>Downstream</b>	Date <b>20150707</b>
OPRI <b>4</b>	Certificate Number <b>U-1012-16405</b>	Pre-Cleaning <b>Jetting</b>	Time <b>09:14</b>
	Date Cleaned <b>20150707</b>	End Time <b>09:37</b>	Weather <b>Dry</b>
			Media label
			Additional Info

Distance	Condition	Cont. Dfct.	Values			Joint	Clock Position		Grade
			1st	2nd	%		At/From	To	
0.0 ft.	Access Point Manhole				0	<input type="checkbox"/>			
Remarks: D-14									
0.0 ft.	Water Level				20	<input type="checkbox"/>			
183.2 ft.	Camera Underwater				0	<input type="checkbox"/>			4
194.4 ft.	Water Level				15	<input type="checkbox"/>			
194.6 ft.	Access Point Manhole				0	<input type="checkbox"/>			
Remarks: D-13									




## Image Report 4/Page

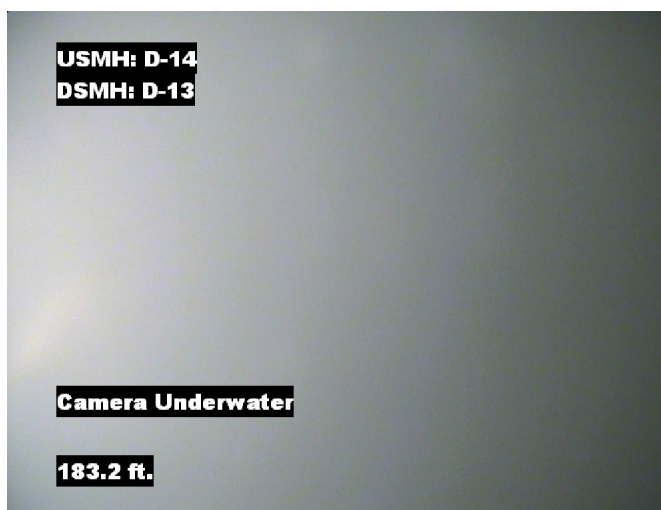
Pipe Segment Refere...	City	Street	Material	Location C...	Sewer Use
D-14_D-13	Oliver Springs	Haven RD	Fibreglass Reinforc...	Yard	Sanitary
Upstream MH	Total Length	Year Laid	Shape	Location Details	
D-14	194.6		Circular		
DS Manhole	Length surveyed	Year Renewed	Height	Width	Pipe Joint...
D-13	194.6		10	10	N/A



Distance: 0.0 ft. Grade: 0  
Condition: Access Point Manhole  
Remarks: D-14



Distance: 0.0 ft. Grade: 0  
Condition: Water Level  
Remarks: N/A



Distance: 183.2 ft. Grade: 4  
Condition: Camera Underwater  
Remarks: N/A




Distance: 194.4 ft. Grade: 0  
Condition: Water Level  
Remarks: N/A



## Image Report 4/Page

Pipe Segment Refere...	City	Street	Material	Location C...	Sewer Use
D-14_D-13	Oliver Springs	Haven RD	Fibreglass Reinforc...	Yard	Sanitary
Upstream MH	Total Length	Year Laid	Shape	Location Details	
D-14	194.6		Circular		
DS Manhole	Length surveyed	Year Renewed	Height	Width	Pipe Joint...
D-13	194.6		10	10	N/A



Distance: 194.6 ft. Grade: 0  
Condition: Access Point Manhole  
Remarks: D-13



## Albuquerque, NM

[illegible]