



Defect Listing

Pipe Segment Refere... C8-9_C8-8A	City Oliver Springs	Street Dellwood Dr	Material Concrete Pipe (non-...	Location C... Light High...	Sewer Use Sanitary
Upstream MH C8-9	Total Length 207.7	Year Laid	Shape Circular	Location Details	
DS Manhole C8-8A	Length surveyed 207.7	Year Renewed	Height 8	Width 8	Pipe Joint... 4


SPR N/A	MPR 1	PO Number 4397-03	Customer GRW
SPRI N/A	MPRI 1	Work Order 4397-02	Purpose Pre-Rehabilitation Survey
QSR N/A	QMR 1100		
OPR 1	Surveyed By Barry Rogers	Direction Downstream	Date 20150720
OPRI 1	Certificate Number U-1012-16405	Pre-Cleaning Jetting	Time 12:03
	Date Cleaned 20150720	End Time 12:19	Weather Dry
			Additional Info

Distance	Condition	Cont. Dfct.	Values			Joint	Clock Position		Grade
			1st	2nd	%		At/From	To	
0.0 ft.	Access Point Manhole				0	<input type="checkbox"/>			
Remarks: C8-9									
0.0 ft.	Water Level				5	<input type="checkbox"/>			
59.1 ft.	Roots Fine Joint				0	<input checked="" type="checkbox"/>	1		1
114.8 ft.	Tap Factory Made		6		0	<input type="checkbox"/>	3		
156.5 ft.	Tap Factory Made		6		0	<input type="checkbox"/>	3		
207.7 ft.	Tap Factory Made Active		6		0	<input type="checkbox"/>	6		
207.7 ft.	Water Level				5	<input type="checkbox"/>			
207.7 ft.	Access Point Manhole				0	<input type="checkbox"/>			
Remarks: C8-8A									




Image Report 4/Page

Pipe Segment Refere... C8-9_C8-8A	City Oliver Springs	Street Dellwood Dr	Material Concrete Pipe (non-...		Location C... Light High...	Sewer Use Sanitary
Upstream MH C8-9	Total Length 207.7	Year Laid	Shape Circular		Location Details	
DS Manhole C8-8A	Length surveyed 207.7	Year Renewed	Height 8	Width 8	Pipe Joint... 4	



Distance: 0.0 ft. Grade: 0
Condition: Access Point Manhole
Remarks: C8-9



Distance: 0.0 ft. Grade: 0
Condition: Water Level
Remarks: N/A



Distance: 59.1 ft. Grade: 1
Condition: Roots Fine Joint
Remarks: N/A




Distance: 114.8 ft. Grade: 0
Condition: Tap Factory Made
Remarks: N/A



Image Report 4/Page

Pipe Segment Refere...	City	Street	Material	Location C...	Sewer Use
C8-9 C8-8A	Oliver Springs	Dellwood Dr	Concrete Pipe (non-...	Light High...	Sanitary
Upstream MH	Total Length	Year Laid	Shape	Location Details	
C8-9	207.7		Circular		
DS Manhole	Length surveyed	Year Renewed	Height	Width	Pipe Joint...
C8-8A	207.7		8	8	4



Distance: 156.5 ft. Grade: 0
Condition: Tap Factory Made
Remarks: N/A



Distance: 207.7 ft. Grade: 0
Condition: Tap Factory Made Active
Remarks: N/A



Distance: 207.7 ft. Grade: 0
Condition: Water Level
Remarks: N/A



Distance: 207.7 ft. Grade: 0
Condition: Access Point Manhole
Remarks: C8-8A



PACP Conditions

Pipe Segment Refere... C8-9_C8-8A	City Oliver Springs	Street Dellwood Dr	Material Concrete Pipe (non-...		Location C... Light High...	Sewer Use Sanitary
Upstream MH C8-9	Total Length 207.7	Year Laid	Shape Circular		Location Details	
DS Manhole C8-8A	Length surveyed 207.7	Year Renewed	Height 8	Width 8	Pipe Joint...	
SPR N/A	MPR 1	PO Number 4397-03		Customer GRW		
SPRI N/A	MPRI 1	Work Order		Purpose		
QSR N/A	QMR 1100	4397-02		Pre-Rehabilitation Survey		
OPR 1	Surveyed By Barry_Rogers	Direction Downstream	Date 20150720		Media label	
OPRI 1	Certificate Number U-1012-16405	Pre-Cleaning Jetting	Time 12:03		Weather Dry	
Date Cleaned 20150720			End Time 12:19		Additional Info	

			Structural Ratings			O & M Ratings			Combined Ratings		
			Grade Rating	No. Occur.	Rating	Grade Rating	No. Occur.	Rating	Grade Rating	No. Occur.	Rating
Normal Defects											
<div>Continuous Defects</div> <div>CodeIDLength</div>			1	0	0	1	1	1	1	1	1
			2	0	0	2	0	0	2	0	0
			3	0	0	3	0	0	3	0	0
			4	0	0	4	0	0	4	0	0
			5	0	0	5	0	0	5	0	0
Subtotals			0		Subtotals	1		Subtotals	1		
SUMMARY			Pipe Rating	0	Pipe Rating	1	Overall Pipe Rating	1			
			Structural Index	0	O&M Index	1.0	Overall Index	1.0			
			Str. Quick Rating	0000	O&M Quick Rating	1100	Ovrl. Quick Rating	1100			