



Defect Listing

Pipe Segment Refere... C8-11_C8-10	City Oliver Springs	Street Dellwood Dr	Material Concrete Pipe (non-...	Location C... Light High...	Sewer Use Sanitary
Upstream MH C8-11	Total Length 242.7	Year Laid	Shape Circular	Location Details	
DS Manhole C8-10	Length surveyed 242.7	Year Renewed	Height 8	Width 8	Pipe Joint... 4

SPR N/A	MPR N/A	PO Number 4397-03	Customer GRW
SPRI N/A	MPRI N/A	Work Order 4397-02	Purpose Pre-Rehabilitation Survey
QSR N/A	QMR N/A		
OPR N/A	Surveyed By Barry Rogers	Direction Downstream	Date 20150720
OPRI N/A	Certificate Number U-1012-16405	Pre-Cleaning Jetting	Time 09:58
	Date Cleaned 20150720	End Time 10:16	Weather Dry
			Additional Info

Distance	Condition	Cont. Dfct.	Values			Joint	Clock Position		Grade
			1st	2nd	%		At/From	To	
0.0 ft.	Access Point Manhole				0	<input type="checkbox"/>			
Remarks: c8-11									
0.0 ft.	Water Level				5	<input type="checkbox"/>			
5.0 ft.	Tap Factory Made		6		0	<input type="checkbox"/>	3		
80.2 ft.	Tap Factory Made		6		0	<input type="checkbox"/>	3		
135.2 ft.	Tap Factory Made		6		0	<input type="checkbox"/>	3		
237.4 ft.	Tap Break-In		6		0	<input type="checkbox"/>	3		
240.7 ft.	Water Level				5	<input type="checkbox"/>			
242.7 ft.	Access Point Manhole				0	<input type="checkbox"/>			
Remarks: C8-10									




Image Report 4/Page


Pipe Segment Refere...	City	Street	Material	Location C...	Sewer Use
C8-11_C8-10	Oliver Springs	Dellwood Dr	Concrete Pipe (non-...	Light High...	Sanitary
Upstream MH	Total Length	Year Laid	Shape	Location Details	
C8-11	242.7		Circular		
DS Manhole	Length surveyed	Year Renewed	Height	Width	Pipe Joint...
C8-10	242.7		8	8	4



Distance: 0.0 ft. Grade: 0
Condition: Access Point Manhole
Remarks: c8-11



Distance: 0.0 ft. Grade: 0
Condition: Water Level
Remarks: N/A



Distance: 5.0 ft. Grade: 0
Condition: Tap Factory Made
Remarks: N/A




Distance: 80.2 ft. Grade: 0
Condition: Tap Factory Made
Remarks: N/A




Image Report 4/Page


Pipe Segment Refere...	City	Street	Material	Location C...	Sewer Use
C8-11_C8-10	Oliver Springs	Dellwood Dr	Concrete Pipe (non-...	Light High...	Sanitary
Upstream MH	Total Length	Year Laid	Shape	Location Details	
C8-11	242.7		Circular		
DS Manhole	Length surveyed	Year Renewed	Height	Width	Pipe Joint...
C8-10	242.7		8	8	4




Distance: 135.2 ft. Grade: 0
Condition: Tap Factory Made
Remarks: N/A



Distance: 237.4 ft. Grade: 0
Condition: Tap Break-In
Remarks: N/A



Distance: 240.7 ft. Grade: 0
Condition: Water Level
Remarks: N/A



Distance: 242.7 ft. Grade: 0
Condition: Access Point Manhole
Remarks: C8-10



PACP Conditions

Pipe Segment Refere... C8-11_C8-10	City Oliver Springs	Street Dellwood Dr	Material Concrete Pipe (non-...		Location C... Light High...	Sewer Use Sanitary
Upstream MH C8-11	Total Length 242.7	Year Laid	Shape Circular		Location Details	
DS Manhole C8-10	Length surveyed 242.7	Year Renewed	Height 8	Width 8	Pipe Joint... 4	
SPR N/A	MPR N/A	PO Number 4397-03		Customer GRW		
SPRI N/A	MPRI N/A	Work Order 4397-02		Purpose		
QSR N/A	QMR N/A			Pre-Rehabilitation Survey		
OPR N/A	Surveyed By Barry_Rogers	Direction Downstream	Date 20150720		Media label	
OPRI N/A	Certificate Number U-1012-16405	Pre-Cleaning Jetting	Time 09:58		Weather Dry	
Date Cleaned 20150720			End Time 10:16		Additional Info	

[illegible]