



Defect Listing

Pipe Segment Refere... C8-1_C-15	City Oliver Springs	Street Steward LN	Material Concrete Pipe (non-...	Location C... Yard	Sewer Use Sanitary
Upstream MH C8-1	Total Length 165.3	Year Laid	Shape Circular	Location Details	
DS Manhole C-15	Length surveyed 165.3	Year Renewed	Height 8	Width 8	Pipe Joint... 4


SPR N/A	MPR 1	PO Number 4397-03	Customer GRW
SPRI N/A	MPRI 1	Work Order 4397-02	Purpose Pre-Rehabilitation Survey
QSR N/A	QMR 1100		
OPR 1	Surveyed By Barry Rogers	Direction Upstream	Date 20150720
OPRI 1	Certificate Number U-1012-16405	Pre-Cleaning Jetting	Time 08:46
	Date Cleaned 20150720	End Time 09:03	Weather Dry
			Media label
			Additional Info

Distance	Condition	Cont. Dfct.	Values			Joint	Clock Position		Grade
			1st	2nd	%		At/From	To	
0.0 ft.	Access Point Manhole				0	<input type="checkbox"/>			
Remarks: C-15									
0.0 ft.	Water Level				10	<input type="checkbox"/>			
32.8 ft.	Roots Fine Joint					<input checked="" type="checkbox"/>	4		1
162.1 ft.	Water Level				5	<input type="checkbox"/>			
165.3 ft.	Access Point Manhole				0	<input type="checkbox"/>			
Remarks: C8-1									




Image Report 4/Page

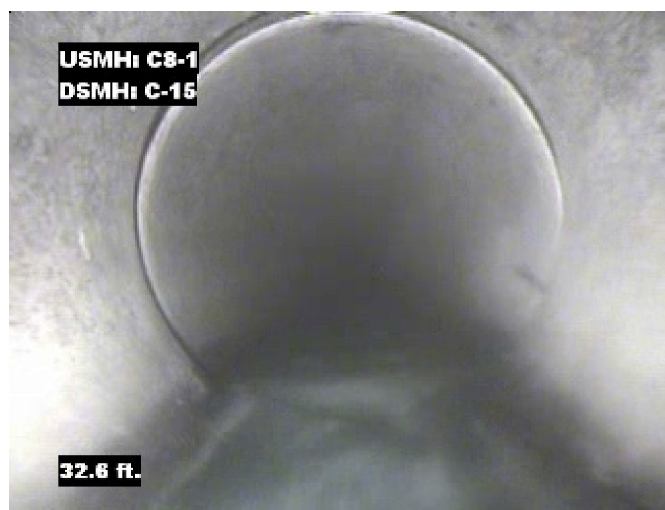
Pipe Segment Refere...	City	Street	Material	Location C...	Sewer Use
C8-1_C-15	Oliver Springs	Steward LN	Concrete Pipe (non-...	Yard	Sanitary
Upstream MH	Total Length	Year Laid	Shape	Location Details	
C8-1	165.3		Circular		
DS Manhole	Length surveyed	Year Renewed	Height	Width	Pipe Joint...
C-15	165.3		8	8	4



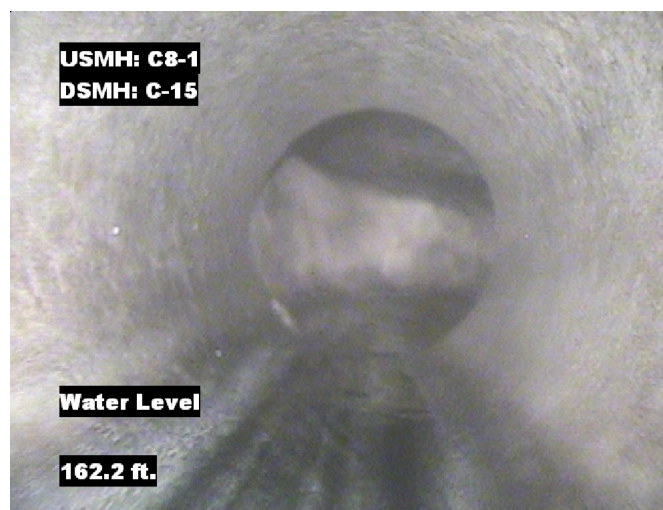
Distance: 0.0 ft. Grade: 0
Condition: Access Point Manhole
Remarks: C-15



Distance: 0.0 ft. Grade: 0
Condition: Water Level
Remarks: N/A



Distance: 32.8 ft. Grade: 1
Condition: Roots Fine Joint
Remarks: N/A



Distance: 162.1 ft. Grade: 0
Condition: Water Level
Remarks: N/A



Image Report 4/Page

Pipe Segment Refere...	City	Street	Material	Location C...	Sewer Use
C8-1_C-15	Oliver Springs	Steward LN	Concrete Pipe (non-...	Yard	Sanitary
Upstream MH	Total Length	Year Laid	Shape	Location Details	
C8-1	165.3		Circular		
DS Manhole	Length surveyed	Year Renewed	Height	Width	Pipe Joint...
C-15	165.3		8	8	4



Distance: 165.3 ft. Grade: 0
Condition: Access Point Manhole
Remarks: C8-1



PACP Conditions

Pipe Segment Refere... C8-1_C-15	City Oliver Springs	Street Steward LN	Material Concrete Pipe (non-...	Location C... Yard	Sewer Use Sanitary
Upstream MH C8-1	Total Length 165.3	Year Laid	Shape Circular	Location Details	
DS Manhole C-15	Length surveyed 165.3	Year Renewed	Height 8	Width 8	Pipe Joint... 4
SPR N/A	MPR 1	PO Number 4397-03		Customer GRW	
SPRI N/A	MPRI 1	Work Order 4397-02		Purpose Pre-Rehabilitation Survey	
QSR N/A	QMR 1100				
OPR 1	Surveyed By Barry Rogers	Direction Upstream	Date 20150720	Media label	
OPRI 1	Certificate Number U-1012-16405	Pre-Cleaning Jetting	Time 08:46	Weather Dry	
Date Cleaned 20150720			End Time 09:03	Additional Info	

			Structural Ratings			O & M Ratings			Combined Ratings		
			Grade Rating	No. Occur.	Rating	Grade Rating	No. Occur.	Rating	Grade Rating	No. Occur.	Rating
Normal Defects											
Continuous Defects			1	0	0	1	1	1	1	1	1
			2	0	0	2	0	0	2	0	0
			3	0	0	3	0	0	3	0	0
			4	0	0	4	0	0	4	0	0
			5	0	0	5	0	0	5	0	0
Code	ID	Length									
			</								