



Defect Listing

Pipe Segment Refere... C5-5_C5-4A	City Oliver Springs	Street Mcghee St	Material Fibreglass Reinforc...	Location C... Woods	Sewer Use Sanitary
Upstream MH C5-5	Total Length 76.3	Year Laid	Shape Circular	Location Details	
DS Manhole C5-4A	Length surveyed 76.3	Year Renewed	Height 8	Width 8	Pipe Joint... N/A


SPR N/A	MPR 4	PO Number 4397-03	Customer GRW
SPRI N/A	MPRI 2	Work Order 4397-02	Purpose Pre-Rehabilitation Survey
QSR N/A	QMR 2200		
OPR 4	Surveyed By Barry Rogers	Direction Downstream	Date 20150812
OPRI 2	Certificate Number U-1012-16405	Pre-Cleaning No Pre-Cleaning	Time 14:28
	Date Cleaned	End Time 14:30	Additional Info

Distance	Condition	Cont. Dfct.	Values			Joint	Clock Position		Grade
			1st	2nd	%		At/From	To	
0.0 ft.	Access Point Manhole				0	<input type="checkbox"/>			
Remarks: C5-5									
0.0 ft.	Water Level				10	<input type="checkbox"/>			
0.0 ft.	Lining Failure Other				0	<input type="checkbox"/>	7	5	
Remarks: Lining have not been cut out									
0.0 ft.	Deposits Settled Gravel				10	<input type="checkbox"/>	6		2
48.5 ft.	Water Level Sag				10	<input type="checkbox"/>			2
75.3 ft.	Water Level				5	<input type="checkbox"/>			
76.3 ft.	Access Point Manhole				0	<input type="checkbox"/>			
Remarks: C5-4									



Image Report 4/Page

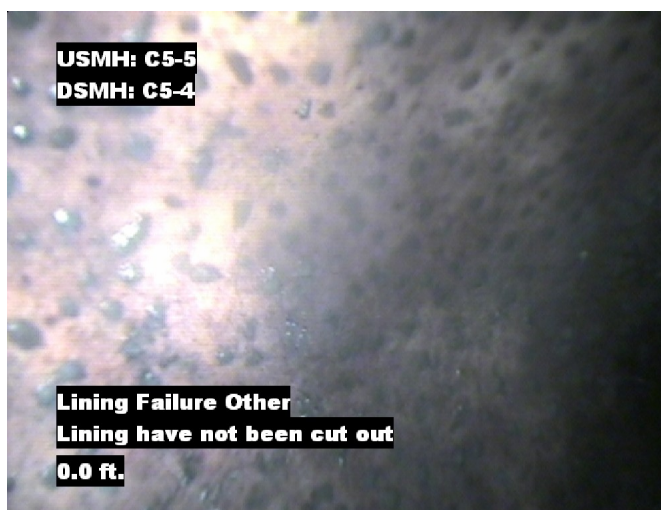
Pipe Segment Refere...	City	Street	Material	Location C...	Sewer Use
C5-5_C5-4A	Oliver Springs	Mcghee St	Fibreglass Reinforc...	Woods	Sanitary
Upstream MH	Total Length	Year Laid	Shape	Location Details	
C5-5	76.3		Circular		
DS Manhole	Length surveyed	Year Renewed	Height	Width	Pipe Joint...
C5-4A	76.3		8	8	N/A



Distance: 0.0 ft. Grade: 0
Condition: Access Point Manhole
Remarks: C5-5



Distance: 0.0 ft. Grade: 0
Condition: Water Level
Remarks: N/A



Distance: 0.0 ft. Grade: 0
Condition: Lining Failure Other
Remarks: Lining have not been cut out



Distance: 0.0 ft. Grade: 2
Condition: Deposits Settled Gravel
Remarks: N/A



Image Report 4/Page


Pipe Segment Refere... C5-5_C5-4A	City Oliver Springs	Street Mcghee St	Material Fibreglass Reinforc...		Location C... Woods	Sewer Use Sanitary
Upstream MH C5-5	Total Length 76.3	Year Laid	Shape Circular		Location Details	
DS Manhole C5-4A	Length surveyed 76.3	Year Renewed	Height 8	Width 8	Pipe Joint...	
					N/A	



Distance: 48.5 ft. Grade: 2
Condition: Water Level Sag
Remarks: N/A



Distance: 75.3 ft. Grade: 0
Condition: Water Level
Remarks: N/A



Distance: 76.3 ft. Grade: 0
Condition: Access Point Manhole
Remarks: C5-4



PACP Conditions

Pipe Segment Refere... C5-5_C5-4A	City Oliver Springs	Street Mcghee St	Material Fibreglass Reinforc...	Location C... Woods	Sewer Use Sanitary
Upstream MH C5-5	Total Length 76.3	Year Laid	Shape Circular	Location Details	
DS Manhole C5-4A	Length surveyed 76.3	Year Renewed	Height 8	Width 8	Pipe Joint... N/A

SPR N/A	MPR 4	PO Number 4397-03	Customer GRW
SPRI N/A	MPRI 2	Work Order 4397-02	Purpose Pre-Rehabilitation Survey
QSR N/A	QMR 2200		
OPR 4	Surveyed By Barry Rogers	Direction Downstream	Date 20150812
OPRI 2	Certificate Number U-1012-16405	Pre-Cleaning No Pre-Cleaning	Time 14:28
	Date Cleaned	End Time 14:30	Weather Dry
		Additional Info	

			Structural Ratings			O & M Ratings			Combined Ratings		
			Grade Rating	No. Occur.	Rating	Grade Rating	No. Occur.	Rating	Grade Rating	No. Occur.	Rating
Normal Defects											
Continuous Defects			1	0	0	1	0	0	1	0	0
			2	0	0	2	2	4	2	2	4
			3	0	0	3	0	0	3	0	0
			4	0	0	4	0	0	4	0	0
			5	0	0	5	0	0	5	0	0
Code	ID	Length									