



Defect Listing

Pipe Segment Refere... C5-4A_C5-4	City Oliver Springs	Street McGhee St	Material Concrete Pipe (non-...	Location C... Woods	Sewer Use Sanitary
Upstream MH C5-4A	Total Length 174.1	Year Laid	Shape Circular	Location Details	
DS Manhole C5-4	Length surveyed 174.1	Year Renewed	Height 8	Width 8	Pipe Joint... 4


SPR N/A	MPR N/A	PO Number 4397-03		Customer GRW	
SPRI N/A	MPRI N/A	Work Order 4397-02		Purpose Pre-Rehabilitation Survey	
QSR N/A	QMR N/A				
OPR N/A	Surveyed By Barry Rogers	Direction Downstream	Date 20150812	Media label	
OPRI N/A	Certificate Number U-1012-16405	Pre-Cleaning No Pre-Cleaning	Time 14:36	Weather Dry	
Date Cleaned			End Time 14:52	Additional Info	

Distance	Condition	Cont. Dfct.	Values			Joint	Clock Position		Grade
			1st	2nd	%		At/From	To	
0.0 ft.	Access Point Manhole				0	<input type="checkbox"/>			
Remarks: C5-4A									
0.0 ft.	Water Level				5	<input type="checkbox"/>			
34.2 ft.	Tap Factory Made		6		0	<input type="checkbox"/>	3		
173.7 ft.	Water Level				5	<input type="checkbox"/>			
174.1 ft.	Access Point Manhole				0	<input type="checkbox"/>			
Remarks: C5-4									




Image Report 4/Page


Pipe Segment Refere...	City	Street	Material	Location C...	Sewer Use
C5-4A_C5-4	Oliver Springs	McGhee St	Concrete Pipe (non-...	Woods	Sanitary
Upstream MH C5-4A	Total Length 174.1	Year Laid	Shape Circular	Location Details	
DS Manhole C5-4	Length surveyed 174.1	Year Renewed	Height 8	Width 8	Pipe Joint... 4



Distance: 0.0 ft. Grade: 0
Condition: Access Point Manhole
Remarks: C5-4A



Distance: 0.0 ft. Grade: 0
Condition: Water Level
Remarks: N/A



Distance: 34.2 ft. Grade: 0
Condition: Tap Factory Made
Remarks: N/A




Distance: 173.7 ft. Grade: 0
Condition: Water Level
Remarks: N/A

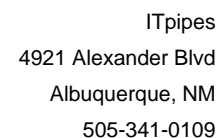


Image Report 4/Page

Pipe Segment Refere... C5-4A_C5-4	City Oliver Springs	Street McGhee St	Material Concrete Pipe (non-...		Location C... Woods	Sewer Use Sanitary
Upstream MH C5-4A	Total Length 174.1	Year Laid	Shape Circular		Location Details	
DS Manhole C5-4	Length surveyed 174.1	Year Renewed	Height 8	Width 8	Pipe Joint...	4



Distance: 174.1 ft. Grade: 0
Condition: Access Point Manhole
Remarks: C5-4



Pipe Segment Refere... C5-4A_C5-4	City Oliver Springs	Street McGhee St	Material Concrete Pipe (non-...		Location C... Woods	Sewer Use Sanitary
Upstream MH C5-4A	Total Length 174.1	Year Laid	Shape Circular		Location Details	
DS Manhole C5-4	Length surveyed 174.1	Year Renewed	Height 8	Width 8	Pipe Joint...	
SPR N/A	MPR N/A	PO Number 4397-03		Customer GRW		
SPRI N/A	MPRI N/A	Work Order 4397-02		Purpose		
QSR N/A	QMR N/A			Pre-Rehabilitation Survey		
OPR N/A	Surveyed By Barry_Rogers	Direction Downstream	Date 20150812		Media label	
OPRI N/A	Certificate Number U-1012-16405	Pre-Cleaning No Pre-Cleaning	Time 14:36		Weather Dry	
Date Cleaned			End Time 14:52		Additional Info	

[illegible]