



## Defect Listing

Pipe Segment Refere... <b>C5-17_C5-16</b>	City <b>Oliver Springs</b>	Street <b>Cherokee place</b>	Material <b>Concrete Pipe (non-...</b>	Location C... <b>Light High...</b>	Sewer Use <b>Sanitary</b>
Upstream MH <b>C5-17</b>	Total Length <b>303.6</b>	Year Laid	Shape <b>Circular</b>	Location Details	
DS Manhole <b>C5-16</b>	Length surveyed <b>303.6</b>	Year Renewed	Height <b>8</b>	Width <b>8</b>	Pipe Joint... <b>4</b>

SPR <b>N/A</b>	MPR <b>N/A</b>	PO Number <b>4397-03</b>	Customer <b>GRW</b>
SPRI <b>N/A</b>	MPRI <b>N/A</b>	Work Order <b>4397-02</b>	Purpose <b>Pre-Rehabilitation Survey</b>
QSR <b>N/A</b>	QMR <b>N/A</b>		
OPR <b>N/A</b>	Surveyed By <b>Barry Rogers</b>	Direction <b>Downstream</b>	Date <b>20150721</b>
OPRI <b>N/A</b>	Certificate Number <b>U-1012-16405</b>	Pre-Cleaning <b>Jetting</b>	Time <b>09:02</b>
	Date Cleaned <b>20150721</b>	End Time <b>09:14</b>	Weather <b>Damp</b>
			Media label
			Additional Info

Distance	Condition	Cont. Dfct.	Values			Joint	Clock Position		Grade
			1st	2nd	%		At/From	To	
0.0 ft.	Access Point Manhole				0	<input type="checkbox"/>			
Remarks: C5-17									
0.0 ft.	Water Level				5	<input type="checkbox"/>			
82.3 ft.	Tap Factory Made		6		0	<input type="checkbox"/>	3		
160.1 ft.	Tap Factory Made		6		0	<input type="checkbox"/>	3		
225.7 ft.	Tap Factory Made		6		0	<input type="checkbox"/>	3		
301.8 ft.	Water Level				5	<input type="checkbox"/>			
303.6 ft.	Access Point Manhole				0	<input type="checkbox"/>			
Remarks: C5-16									




## Image Report 4/Page

Pipe Segment Refere...	City	Street	Material	Location C...	Sewer Use
C5-17_C5-16	Oliver Springs	Cherokee place	Concrete Pipe (non-...	Light High...	Sanitary
Upstream MH C5-17	Total Length 303.6	Year Laid	Shape Circular	Location Details	
DS Manhole C5-16	Length surveyed 303.6	Year Renewed	Height 8	Width 8	Pipe Joint... 4




Distance: 0.0 ft. Grade: 0  
Condition: Access Point Manhole  
Remarks: C5-17



Distance: 0.0 ft. Grade: 0  
Condition: Water Level  
Remarks: N/A



Distance: 82.3 ft. Grade: 0  
Condition: Tap Factory Made  
Remarks: N/A




Distance: 160.1 ft. Grade: 0  
Condition: Tap Factory Made  
Remarks: N/A




## Image Report 4/Page


Pipe Segment Refere...	City	Street	Material	Location C...	Sewer Use
C5-17_C5-16	Oliver Springs	Cherokee place	Concrete Pipe (non-...	Light High...	Sanitary
Upstream MH C5-17	Total Length 303.6	Year Laid	Shape Circular	Location Details	
DS Manhole C5-16	Length surveyed 303.6	Year Renewed	Height 8	Width 8	Pipe Joint... 4



Distance: 225.7 ft. Grade: 0  
Condition: Tap Factory Made  
Remarks: N/A



Distance: 301.8 ft. Grade: 0  
Condition: Water Level  
Remarks: N/A



Distance: 303.6 ft. Grade: 0  
Condition: Access Point Manhole  
Remarks: C5-16



## Albuquerque, NM

[illegible]