



Defect Listing

Pipe Segment Refere... C17-2_C17-1	City Oliver Springs	Street Park Lane	Material Fibreglass Reinf...	Location C... Easement/R...	Sewer Use Sanitary
Upstream MH C17-2	Total Length 223.7	Year Laid	Shape Circular	Location Details	
DS Manhole C17-1	Length surveyed 223.7	Year Renewed	Height 8	Width 8	Pipe Joint... N/A


SPR N/A	MPR N/A	PO Number 4397-03	Customer GRW
SPRI N/A	MPRI N/A	Work Order 4397-02	Purpose Pre-Rehabilitation Survey
QSR N/A	QMR N/A		
OPR N/A	Surveyed By Barry Rogers	Direction Downstream	Date 20150713
OPRI N/A	Certificate Number U-1012-16405	Pre-Cleaning Jetting	Time 09:30
	Date Cleaned 20150713	End Time 09:45	Weather Damp
			Media label
			Additional Info

Distance	Condition	Cont. Dfct.	Values			Joint	Clock Position		Grade
			1st	2nd	%		At/From	To	
0.0 ft.	Access Point Manhole				0	<input type="checkbox"/>			
Remarks: C17-2									
0.0 ft.	Water Level				5	<input type="checkbox"/>			
6.7 ft.	Tap Factory Made		6		0	<input type="checkbox"/>	3		
166.4 ft.	Tap Factory Made Active		4		0	<input type="checkbox"/>	12		
221.8 ft.	Tap Factory Made Active		6		0	<input type="checkbox"/>	6		
221.8 ft.	Water Level				5	<input type="checkbox"/>			
223.7 ft.	Access Point Manhole				0	<input type="checkbox"/>			
Remarks: C17-1									



Image Report 4/Page


Pipe Segment Refere...	City	Street	Material	Location C...	Sewer Use
C17-2_C17-1	Oliver Springs	Park Lane	Fibreglass Reinforc...	Easement/R...	Sanitary
Upstream MH	Total Length	Year Laid	Shape	Location Details	
C17-2	223.7		Circular		
DS Manhole	Length surveyed	Year Renewed	Height	Width	Pipe Joint...
C17-1	223.7		8	8	N/A




Distance: 0.0 ft. Grade: 0
Condition: Access Point Manhole
Remarks: C17-2



Distance: 0.0 ft. Grade: 0
Condition: Water Level
Remarks: N/A



Distance: 6.7 ft. Grade: 0
Condition: Tap Factory Made
Remarks: N/A




Distance: 166.4 ft. Grade: 0
Condition: Tap Factory Made Active
Remarks: N/A




Image Report 4/Page


Pipe Segment Refere...	City	Street	Material	Location C...	Sewer Use
C17-2_C17-1	Oliver Springs	Park Lane	Fibreglass Reinforc...	Easement/R...	Sanitary
Upstream MH C17-2	Total Length 223.7	Year Laid	Shape Circular	Location Details	
DS Manhole C17-1	Length surveyed 223.7	Year Renewed	Height 8	Width 8	Pipe Joint... N/A



Distance: 221.8 ft. Grade: 0
Condition: Tap Factory Made Active
Remarks: N/A



Distance: 221.8 ft. Grade: 0
Condition: Water Level
Remarks: N/A



Distance: 223.7 ft. Grade: 0
Condition: Access Point Manhole
Remarks: C17-1



Albuquerque, NM

SPR	N/A	MPR	N/A	PO Number		Customer	
SPRI	N/A	MPRI	N/A	4397-03		GRW	
QSR	N/A	QMR	N/A	Work Order		Purpose	
				4397-02		Pre-Rehabilitation Survey	
OPR		Surveyed By		Direction	Date	Media label	
N/A		Barry_Rogers		Downstream	20150713		
OPRI		Certificate Number		Pre-Cleaning	Time	Weather	
N/A		U-1012-16405		Jetting	09:30	Damp	
Date Cleaned				End Time		Additional Info	
20150713				09:45			

Page 1 of 1