



Defect Listing

Pipe Segment Refere... C15-7_C15-6	City Oliver Springs	Street FoodCity Parking Lo...	Material PolyVinyl Chloride	Location C... Parking Lo...	Sewer Use Sanitary
Upstream MH C15-7	Total Length 256.6	Year Laid	Shape Circular	Location Details	
DS Manhole C15-6	Length surveyed 256.6	Year Renewed	Height 8	Width 8	Pipe Joint... 13

SPR N/A	MPR 2	PO Number 4397-03	Customer GRW
SPRI N/A	MPRI 2	Work Order 4397-02	Purpose Pre-Rehabilitation Survey
QSR N/A	QMR 2100		
OPR 2	Surveyed By Barry Rogers	Direction Downstream	Date 20150713
OPRI 2	Certificate Number U-1012-16405	Pre-Cleaning Jetting	Time 13:52
	Date Cleaned 20150713	End Time 14:09	Weather Dry
		Additional Info	

Distance	Condition	Cont. Dfct.	Values			Joint	Clock Position		Grade
			1st	2nd	%		At/From	To	
0.0 ft.	Access Point Manhole				0	<input type="checkbox"/>			
Remarks: C15-7									
0.0 ft.	Water Level				5	<input type="checkbox"/>			
25.4 ft.	Tap Factory Made		6		0	<input type="checkbox"/>	1		
81.5 ft.	Tap Factory Made		6		0	<input type="checkbox"/>	12		
145.9 ft.	Water Level Sag				10	<input type="checkbox"/>			2
208.1 ft.	Tap Factory Made		6		0	<input type="checkbox"/>	12		
252.6 ft.	Water Level				5	<input type="checkbox"/>			
256.6 ft.	Access Point Manhole				0	<input type="checkbox"/>			
Remarks: C15-6									

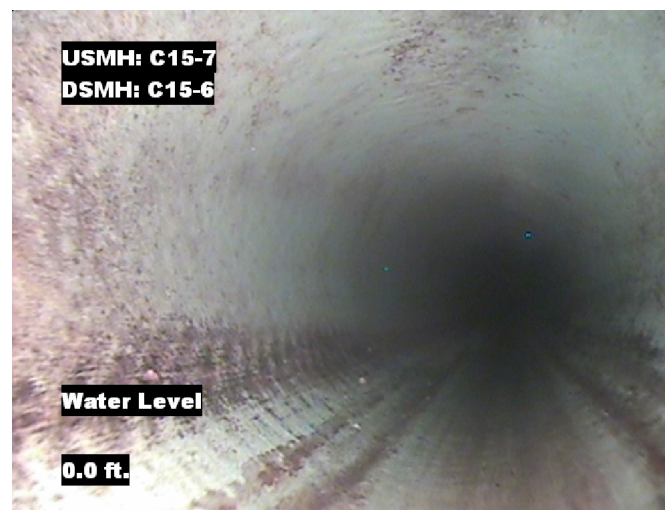


Image Report 4/Page

Pipe Segment Refere...	City	Street	Material	Location C...	Sewer Use
C15-7_C15-6	Oliver Springs	FoodCity Parking Lo...	PolyVinyl Chloride	Parking Lo...	Sanitary
Upstream MH	Total Length	Year Laid	Shape	Location Details	
C15-7	256.6		Circular		
DS Manhole	Length surveyed	Year Renewed	Height	Width	Pipe Joint...
C15-6	256.6		8	8	13




Distance: 0.0 ft. Grade: 0
Condition: Access Point Manhole
Remarks: C15-7



Distance: 0.0 ft. Grade: 0
Condition: Water Level
Remarks: N/A



Distance: 25.4 ft. Grade: 0
Condition: Tap Factory Made
Remarks: N/A



Distance: 81.5 ft. Grade: 0
Condition: Tap Factory Made
Remarks: N/A




Image Report 4/Page


Pipe Segment Refere...	City	Street	Material	Location C...	Sewer Use
C15-7_C15-6	Oliver Springs	FoodCity Parking Lo...	PolyVinyl Chloride	Parking Lo...	Sanitary
Upstream MH C15-7	Total Length 256.6	Year Laid	Shape Circular	Location Details	
DS Manhole C15-6	Length surveyed 256.6	Year Renewed	Height 8	Width 8	Pipe Joint... 13




Distance: 145.9 ft. Grade: 2
Condition: Water Level Sag
Remarks: N/A



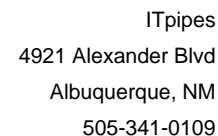
Distance: 208.1 ft. Grade: 0
Condition: Tap Factory Made
Remarks: N/A



Distance: 252.6 ft. Grade: 0
Condition: Water Level
Remarks: N/A



Distance: 256.6 ft. Grade: 0
Condition: Access Point Manhole
Remarks: C15-6



PACP Conditions

Pipe Segment Refere... C15-7_C15-6	City Oliver Springs	Street FoodCity Parking Lo...	Material PolyVinyl Chloride	Location C... Parking Lo...	Sewer Use Sanitary
Upstream MH C15-7	Total Length 256.6	Year Laid	Shape Circular	Location Details	
DS Manhole C15-6	Length surveyed 256.6	Year Renewed	Height 8	Width 8	Pipe Joint... 13
SPR N/A	MPR 2	PO Number 4397-03		Customer GRW	
SPRI N/A	MPRI 2	Work Order 4397-02		Purpose	
QSR N/A	QMR 2100			Pre-Rehabilitation Survey	
OPR 2	Surveyed By Barry_Rogers	Direction Downstream	Date 20150713	Media label	
OPRI 2	Certificate Number U-1012-16405	Pre-Cleaning Jetting	Time 13:52	Weather Dry	
Date Cleaned 20150713			End Time 14:09	Additional Info	

[illegible]