



Defect Listing

Pipe Segment Refere... C15-3_C15-2	City Oliver Springs	Street Hardee's parking lo...	Material Concrete Pipe (non-...	Location C... Easement/R...	Sewer Use Sanitary
Upstream MH C15-3	Total Length 321.9	Year Laid	Shape Circular	Location Details	
DS Manhole C15-2	Length surveyed 321.9	Year Renewed	Height 8	Width 8	Pipe Joint... 4


SPR N/A	MPR 100	PO Number 4397-03	Customer GRW
SPRI N/A	MPRI 2	Work Order 4397-02	Purpose Pre-Rehabilitation Survey
QSR N/A	QMR 2100		
OPR 100	Surveyed By Barry Rogers	Direction Downstream	Date 20150713
OPRI 2	Certificate Number U-1012-16405	Pre-Cleaning Jetting	Time 15:21
	Date Cleaned 20150713	End Time 15:38	Weather Dry
			Additional Info

Distance	Condition	Cont. Dfct.	Values			Joint	Clock Position		Grade
			1st	2nd	%		At/From	To	
0.0 ft.	Access Point Manhole				0	<input type="checkbox"/>			
Remarks: C15-3									
0.0 ft.	Water Level				10	<input type="checkbox"/>			
72.0 ft.	Deposits Attached Grease	S01			10	<input type="checkbox"/>	9	3	2
239.3 ft.	Tap Factory Made		6		0	<input type="checkbox"/>	9		
316.3 ft.	Water Level				5	<input type="checkbox"/>			
320.2 ft.	Deposits Attached Grease	F01			10	<input type="checkbox"/>	9	3	2
321.9 ft.	Access Point Manhole				0	<input type="checkbox"/>			
Remarks: C15-2									




Image Report 4/Page


Pipe Segment Refere...	City	Street	Material	Location C...	Sewer Use
C15-3_C15-2	Oliver Springs	Hardee's parking lo...	Concrete Pipe (non-...	Easement/R...	Sanitary
Upstream MH C15-3	Total Length 321.9	Year Laid	Shape Circular	Location Details	
DS Manhole C15-2	Length surveyed 321.9	Year Renewed	Height 8	Width 8	Pipe Joint... 4



Distance: 0.0 ft. Grade: 0
Condition: Access Point Manhole
Remarks: C15-3



Distance: 0.0 ft. Grade: 0
Condition: Water Level
Remarks: N/A



Distance: 72.0 ft. Grade: 2
Condition: Deposits Attached Grease
Remarks: N/A




Distance: 239.3 ft. Grade: 0
Condition: Tap Factory Made
Remarks: N/A



Image Report 4/Page

Pipe Segment Refere...	City	Street	Material	Location C...	Sewer Use
C15-3_C15-2	Oliver Springs	Hardee's parking lo...	Concrete Pipe (non-...	Easement/R...	Sanitary
Upstream MH	Total Length	Year Laid	Shape	Location Details	
C15-3	321.9		Circular		
DS Manhole	Length surveyed	Year Renewed	Height	Width	Pipe Joint...
C15-2	321.9		8	8	4



Distance: 316.3 ft. Grade: 0
Condition: Water Level
Remarks: N/A



Distance: 320.2 ft. Grade: 2
Condition: Deposits Attached Grease
Remarks: N/A



Distance: 321.9 ft. Grade: 0
Condition: Access Point Manhole
Remarks: C15-2



PACP Conditions

Pipe Segment Refere... C15-3_C15-2	City Oliver Springs	Street Hardee's parking lo...	Material Concrete Pipe (non-...	Location C... Easement/R...	Sewer Use Sanitary
Upstream MH C15-3	Total Length 321.9	Year Laid	Shape Circular	Location Details	
DS Manhole C15-2	Length surveyed 321.9	Year Renewed	Height 8	Width 8	Pipe Joint... 4
SPR N/A	MPR 100	PO Number 4397-03		Customer GRW	
SPRI N/A	MPRI 2	Work Order 4397-02		Purpose Pre-Rehabilitation Survey	
QSR N/A	QMR 2100				
OPR 100	Surveyed By Barry Rogers	Direction Downstream	Date 20150713	Media label	
OPRI 2	Certificate Number U-1012-16405	Pre-Cleaning Jetting	Time 15:21	Weather Dry	
Date Cleaned 20150713			End Time 15:38	Additional Info	

Normal Defects			Structural Ratings			O & M Ratings			Combined Ratings		
			Grade Rating	No. Occur.	Rating	Grade Rating	No. Occur.	Rating	Grade Rating	No. Occur.	Rating
Continuous Defects			1	0	0	1	0	0	1	0	0
			2	0	0	2	0	0	2	0	0
			3	0	0	3	0	0	3	0	0
			4	0	0	4	0	0	4	0	0
			5	0	0	5	0	0	5	0	0
Code	ID	Length	0	0	0	2	50	100	2	50	100
DAGS	F01	248.2									
Subtotals			0			Subtotals	50		Subtotals	50	
SUMMARY			Pipe Rating	0		Pipe Rating	100		Overall Pipe Rating	100	
			Structural Index	0		O&M Index	2.0		Overall Index	2.0	
			Str. Quick Rating	0000		O&M Quick Rating	2100		Ovrl. Quick Rating	2100	