



## Defect Listing

Pipe Segment Refere... <b>C14-2_C14-1</b>	City <b>Oliver Springs</b>	Street <b>Edmonds Dr</b>	Material <b>Concrete Pipe (non-...</b>	Location C... <b>Yard</b>	Sewer Use <b>Sanitary</b>
Upstream MH <b>C14-2</b>	Total Length <b>213.5</b>	Year Laid	Shape <b>Circular</b>	Location Details	
DS Manhole <b>C14-1</b>	Length surveyed <b>213.5</b>	Year Renewed	Height <b>8</b>	Width <b>8</b>	Pipe Joint... <b>4</b>


SPR <b>N/A</b>	MPR <b>N/A</b>	PO Number <b>4397-03</b>	Customer <b>GRW</b>
SPRI <b>N/A</b>	MPRI <b>N/A</b>	Work Order <b>4397-02</b>	Purpose <b>Pre-Rehabilitation Survey</b>
QSR <b>N/A</b>	QMR <b>N/A</b>		
OPR <b>N/A</b>	Surveyed By <b>Barry Rogers</b>	Direction <b>Downstream</b>	Date <b>20150714</b>
OPRI <b>N/A</b>	Certificate Number <b>U-1012-16405</b>	Pre-Cleaning <b>Jetting</b>	Time <b>10:56</b>
	Date Cleaned <b>20150714</b>	End Time <b>11:11</b>	Weather <b>Light Rain</b>
			Media label
			Additional Info

Distance	Condition	Cont. Dfct.	Values			Joint	Clock Position		Grade
			1st	2nd	%		At/From	To	
0.0 ft.	Access Point Manhole				0	<input type="checkbox"/>			
Remarks: C14-2									
0.0 ft.	Water Level				5	<input type="checkbox"/>			
15.8 ft.	Tap Factory Made Capped		6		0	<input type="checkbox"/>	9		
28.6 ft.	Tap Factory Made		6		0	<input type="checkbox"/>	9		
43.1 ft.	Tap Factory Made		6		0	<input type="checkbox"/>	9		
98.1 ft.	Tap Factory Made Capped		6		0	<input type="checkbox"/>	9		
114.8 ft.	Tap Factory Made		6		0	<input type="checkbox"/>	3		
167.4 ft.	Tap Factory Made		6		0	<input type="checkbox"/>	9		
183.8 ft.	Tap Factory Made Capped		6		0	<input type="checkbox"/>	9		
209.2 ft.	Tap Factory Made		6		0	<input type="checkbox"/>	9		
211.6 ft.	Water Level				20	<input type="checkbox"/>			
213.5 ft.	Access Point Manhole				0	<input type="checkbox"/>			
Remarks: C14-1									



## Image Report 4/Page


Pipe Segment Refere...	City	Street	Material	Location C...	Sewer Use
C14-2_C14-1	Oliver Springs	Edmonds Dr	Concrete Pipe (non-...	Yard	Sanitary
Upstream MH C14-2	Total Length 213.5	Year Laid	Shape Circular	Location Details	
DS Manhole C14-1	Length surveyed 213.5	Year Renewed	Height 8	Width 8	Pipe Joint... 4




Distance: 0.0 ft. Grade: 0  
Condition: Access Point Manhole  
Remarks: C14-2



Distance: 0.0 ft. Grade: 0  
Condition: Water Level  
Remarks: N/A



Distance: 15.8 ft. Grade: 0  
Condition: Tap Factory Made Capped  
Remarks: N/A



Distance: 28.6 ft. Grade: 0  
Condition: Tap Factory Made  
Remarks: N/A



## Image Report 4/Page

Pipe Segment Refere...	City	Street	Material	Location C...	Sewer Use
C14-2 C14-1	Oliver Springs	Edmonds Dr	Concrete Pipe (non-...	Yard	Sanitary
Upstream MH	Total Length	Year Laid	Shape	Location Details	
C14-2	213.5		Circular		
DS Manhole	Length surveyed	Year Renewed	Height	Width	Pipe Joint...
C14-1	213.5		8	8	4



Distance: 43.1 ft. Grade: 0  
Condition: Tap Factory Made  
Remarks: N/A



Distance: 98.1 ft. Grade: 0  
Condition: Tap Factory Made Capped  
Remarks: N/A



Distance: 114.8 ft. Grade: 0  
Condition: Tap Factory Made  
Remarks: N/A




Distance: 167.4 ft. Grade: 0  
Condition: Tap Factory Made  
Remarks: N/A



## Image Report 4/Page

Pipe Segment Refere...	City	Street	Material	Location C...	Sewer Use
C14-2 C14-1	Oliver Springs	Edmonds Dr	Concrete Pipe (non-...	Yard	Sanitary
Upstream MH C14-2	Total Length 213.5	Year Laid	Shape Circular	Location Details	
DS Manhole C14-1	Length surveyed 213.5	Year Renewed	Height 8	Width 8	Pipe Joint... 4



Distance: 183.8 ft. Grade: 0  
Condition: Tap Factory Made Capped  
Remarks: N/A



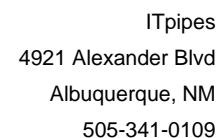
Distance: 209.2 ft. Grade: 0  
Condition: Tap Factory Made  
Remarks: N/A



Distance: 211.6 ft. Grade: 0  
Condition: Water Level  
Remarks: N/A



Distance: 213.5 ft. Grade: 0  
Condition: Access Point Manhole  
Remarks: C14-1



Pipe Segment Refere... C14-2_C14-1	City Oliver Springs	Street Edmonds Dr	Material Concrete Pipe (non-...		Location C... Yard	Sewer Use Sanitary
Upstream MH C14-2	Total Length 213.5	Year Laid	Shape Circular		Location Details	
DS Manhole C14-1	Length surveyed 213.5	Year Renewed	Height 8	Width 8	Pipe Joint... 4	
SPR N/A	MPR N/A	PO Number 4397-03		Customer GRW		
SPRI N/A	MPRI N/A	Work Order 4397-02		Purpose		
QSR N/A	QMR N/A			Pre-Rehabilitation Survey		
OPR N/A	Surveyed By Barry_Rogers	Direction Downstream	Date 20150714		Media label	
OPRI N/A	Certificate Number U-1012-16405	Pre-Cleaning Jetting	Time 10:56		Weather Light Rain	
Date Cleaned 20150714		End Time 11:11		Additional Info		

Page #: 5