



## Defect Listing

Pipe Segment Refere... <b>C1-5_C1-4</b>	City <b>Oliver Springs</b>	Street <b>Bennett dr</b>	Material <b>Fibreglass Reinforc...</b>	Location C... <b>Light High...</b>	Sewer Use <b>Sanitary</b>
Upstream MH <b>C1-5</b>	Total Length <b>174.6</b>	Year Laid	Shape <b>Circular</b>	Location Details	
DS Manhole <b>C1-4</b>	Length surveyed <b>174.6</b>	Year Renewed	Height <b>8</b>	Width <b>8</b>	Pipe Joint... <b>N/A</b>


SPR <b>N/A</b>	MPR <b>N/A</b>	PO Number <b>4397-03</b>	Customer <b>GRW</b>
SPRI <b>N/A</b>	MPRI <b>N/A</b>	Work Order <b>4397-02</b>	Purpose <b>Pre-Rehabilitation Survey</b>
QSR <b>N/A</b>	QMR <b>N/A</b>		
OPR <b>N/A</b>	Surveyed By <b>Barry Rogers</b>	Direction <b>Downstream</b>	Date <b>20150724</b>
OPRI <b>N/A</b>	Certificate Number <b>U-1012-16405</b>	Pre-Cleaning <b>Jetting</b>	Time <b>08:57</b>
	Date Cleaned <b>20150724</b>	End Time <b>09:08</b>	Weather <b>Saturated</b>
		Additional Info <b>Mh C1-4 has liner t...</b>	

Distance	Condition	Cont. Dfct.	Values			Joint	Clock Position		Grade
			1st	2nd	%		At/From	To	
0.0 ft.	Access Point Manhole				0	<input type="checkbox"/>			
Remarks: C1-5									
0.0 ft.	Water Level				5	<input type="checkbox"/>			
5.5 ft.	Tap Factory Made		6		0	<input type="checkbox"/>	9		
114.7 ft.	Tap Factory Made		6		0	<input type="checkbox"/>	9		
174.6 ft.	Water Level				5	<input type="checkbox"/>			
174.6 ft.	Access Point Manhole				0	<input type="checkbox"/>			
Remarks: C1-4									



## Image Report 4/Page


Pipe Segment Refere...	City	Street	Material	Location C...	Sewer Use
<b>C1-5_C1-4</b>	<b>Oliver Springs</b>	<b>Bennett dr</b>	<b>Fibreglass Reinforc...</b>	<b>Light High...</b>	<b>Sanitary</b>
<b>Upstream MH</b>	Total Length	Year Laid	<b>Shape</b>	Location Details	
<b>C1-5</b>	<b>174.6</b>		<b>Circular</b>		
<b>DS Manhole</b>	<b>Length surveyed</b>	Year Renewed	<b>Height</b>	Width	Pipe Joint...
<b>C1-4</b>	<b>174.6</b>		<b>8</b>	<b>8</b>	<b>N/A</b>



Distance: 0.0 ft. Grade: 0  
Condition: Access Point Manhole  
Remarks: C1-5



Distance: 0.0 ft. Grade: 0  
Condition: Water Level  
Remarks: N/A



Distance: 5.5 ft. Grade: 0  
Condition: Tap Factory Made  
Remarks: N/A




Distance: 114.7 ft. Grade: 0  
Condition: Tap Factory Made  
Remarks: N/A




## Image Report 4/Page

Pipe Segment Refere... <b>C1-5_C1-4</b>	<b>City</b> <b>Oliver Springs</b>	<b>Street</b> <b>Bennett dr</b>	<b>Material</b> <b>Fibreglass Reinforc...</b>		<b>Location C...</b> <b>Light High...</b>	<b>Sewer Use</b> <b>Sanitary</b>
<b>Upstream MH</b> <b>C1-5</b>	Total Length <b>174.6</b>	Year Laid	<b>Shape</b> <b>Circular</b>		Location Details	
<b>DS Manhole</b> <b>C1-4</b>	<b>Length surveyed</b> <b>174.6</b>	Year Renewed	<b>Height</b> <b>8</b>	Width <b>8</b>	Pipe Joint...	
					<b>N/A</b>	



Distance: 174.6 ft.      Grade: 0  
Condition: Water Level  
Remarks: N/A



Distance: 174.6 ft.      Grade: 0  
Condition: Access Point Manhole  
Remarks: C1-4



## Albuquerque, NM

[illegible]