



## Defect Listing

Pipe Segment Refere... <b>C1-3_C1-2</b>	City <b>Oliver Springs</b>	Street <b>Bennett</b>	Material <b>Fibreglass Reinforc...</b>	Location C... <b>Light High...</b>	Sewer Use <b>Sanitary</b>
Upstream MH <b>C1-3</b>	Total Length <b>261.7</b>	Year Laid	Shape <b>Circular</b>	Location Details	
DS Manhole <b>C1-2</b>	Length surveyed <b>261.7</b>	Year Renewed	Height <b>8</b>	Width <b>8</b>	Pipe Joint... <b>N/A</b>


SPR <b>N/A</b>	MPR <b>N/A</b>	PO Number <b>4397-03</b>		Customer <b>GRW</b>	
SPRI <b>N/A</b>	MPRI <b>N/A</b>	Work Order <b>4397-02</b>		Purpose <b>Pre-Rehabilitation Survey</b>	
QSR <b>N/A</b>	QMR <b>N/A</b>				
OPR <b>N/A</b>	Surveyed By <b>Barry Rogers</b>	Direction <b>Downstream</b>	Date <b>20150724</b>	Media label	
OPRI <b>N/A</b>	Certificate Number <b>U-1012-16405</b>	Pre-Cleaning <b>Jetting</b>	Time <b>09:35</b>	Weather <b>Saturated</b>	
Date Cleaned <b>20150724</b>			End Time <b>09:51</b>	Additional Info	

Distance	Condition	Cont. Dfct.	Values			Joint	Clock Position		Grade
			1st	2nd	%		At/From	To	
0.0 ft.	Access Point Manhole				0	<input type="checkbox"/>			
Remarks: C1-3									
0.0 ft.	Water Level				5	<input type="checkbox"/>			
261.7 ft.	Water Level				5	<input type="checkbox"/>			
261.7 ft.	Access Point Manhole				0	<input type="checkbox"/>			
Remarks: C1-2									




## Image Report 4/Page


Pipe Segment Refere...	City	Street	Material	Location C...	Sewer Use
<b>C1-3_C1-2</b>	<b>Oliver Springs</b>	<b>Bennett</b>	<b>Fibreglass Reinforc...</b>	<b>Light High...</b>	<b>Sanitary</b>
<b>Upstream MH</b>	Total Length	Year Laid	<b>Shape</b>	Location Details	
<b>C1-3</b>	<b>261.7</b>		<b>Circular</b>		
<b>DS Manhole</b>	Length surveyed	Year Renewed	<b>Height</b>	Width	Pipe Joint...
<b>C1-2</b>	<b>261.7</b>		<b>8</b>	<b>8</b>	<b>N/A</b>




Distance: 0.0 ft. Grade: 0  
Condition: Access Point Manhole  
Remarks: C1-3



Distance: 0.0 ft. Grade: 0  
Condition: Water Level  
Remarks: N/A



Distance: 261.7 ft. Grade: 0  
Condition: Water Level  
Remarks: N/A



Distance: 261.7 ft. Grade: 0  
Condition: Access Point Manhole  
Remarks: C1-2



Pipe Segment Refere... C1-3_C1-2	City Oliver Springs	Street Bennett	Material Fibreglass Reinforc...		Location C... Light High...	Sewer Use Sanitary
Upstream MH C1-3	Total Length 261.7	Year Laid	Shape Circular		Location Details	
DS Manhole C1-2	Length surveyed 261.7	Year Renewed	Height 8	Width 8	Pipe Joint... N/A	
SPR N/A	MPR N/A	PO Number 4397-03		Customer GRW		
SPRI N/A	MPRI N/A	Work Order 4397-02		Purpose		
QSR N/A	QMR N/A			Pre-Rehabilitation Survey		
OPR N/A	Surveyed By Barry_Rogers	Direction Downstream	Date 20150724		Media label	
OPRI N/A	Certificate Number U-1012-16405	Pre-Cleaning Jetting	Time 09:35		Weather Saturated	
Date Cleaned 20150724			End Time 09:51		Additional Info	

[illegible]