



Defect Listing

Pipe Segment Refere... C-35_C-34	City Oliver Springs	Street Richards Dr	Material Concrete Pipe (non-...	Location C... Light High...	Sewer Use Sanitary
Upstream MH C-35	Total Length 149.6	Year Laid	Shape Circular	Location Details	
DS Manhole C-34	Length surveyed 149.6	Year Renewed	Height 8	Width 8	Pipe Joint... 4

SPR N/A	MPR N/A	PO Number 4397-03		Customer GRW	
SPRI N/A	MPRI N/A	Work Order 4397-02		Purpose Pre-Rehabilitation Survey	
QSR N/A	QMR N/A				
OPR N/A	Surveyed By Barry Rogers	Direction Downstream	Date 20150710	Media label	
OPRI N/A	Certificate Number U-1012-16405	Pre-Cleaning Jetting	Time 07:04	Weather Dry	
Date Cleaned 20150710			End Time 07:15	Additional Info	

Distance	Condition	Cont. Dfct.	Values			Joint	Clock Position		Grade
			1st	2nd	%		At/From	To	
0.0 ft.	Access Point Manhole				0	<input type="checkbox"/>			
Remarks: C-35									
0.0 ft.	Water Level				5	<input type="checkbox"/>			
4.0 ft.	Tap Factory Made		6		0	<input type="checkbox"/>	3		
147.5 ft.	Water Level				5	<input type="checkbox"/>			
149.6 ft.	Access Point Manhole				0	<input type="checkbox"/>			
Remarks: C-34									




Image Report 4/Page


Pipe Segment Refere...	City	Street	Material	Location C...	Sewer Use
C-35_C-34	Oliver Springs	Richards Dr	Concrete Pipe (non-...	Light High...	Sanitary
Upstream MH	Total Length	Year Laid	Shape	Location Details	
C-35	149.6		Circular		
DS Manhole	Length surveyed	Year Renewed	Height	Width	Pipe Joint...
C-34	149.6		8	8	4




Distance: 0.0 ft. Grade: 0
Condition: Access Point Manhole
Remarks: C-35



Distance: 0.0 ft. Grade: 0
Condition: Water Level
Remarks: N/A



Distance: 4.0 ft. Grade: 0
Condition: Tap Factory Made
Remarks: N/A




Distance: 147.5 ft. Grade: 0
Condition: Water Level
Remarks: N/A



Image Report 4/Page

Pipe Segment Refere...	City	Street	Material	Location C...	Sewer Use
C-35_C-34	Oliver Springs	Richards Dr	Concrete Pipe (non-...	Light High...	Sanitary
Upstream MH	Total Length	Year Laid	Shape	Location Details	
C-35	149.6		Circular		
DS Manhole	Length surveyed	Year Renewed	Height	Width	Pipe Joint...
C-34	149.6		8	8	4



Distance: 149.6 ft. Grade: 0
Condition: Access Point Manhole
Remarks: C-34



PACP Conditions

Pipe Segment Refere... C-35_C-34	City Oliver Springs	Street Richards Dr	Material Concrete Pipe (non-...	Location C... Light High...	Sewer Use Sanitary
Upstream MH C-35	Total Length 149.6	Year Laid	Shape Circular	Location Details	
DS Manhole C-34	Length surveyed 149.6	Year Renewed	Height 8	Width 8	Pipe Joint... 4
SPR N/A	MPR N/A	PO Number 4397-03		Customer GRW	
SPRI N/A	MPRI N/A	Work Order 4397-02		Purpose Pre-Rehabilitation Survey	
QSR N/A	QMR N/A	Direction Downstream		Media label	
OPR N/A	Surveyed By Barry Rogers	Date 20150710		Weather Dry	
OPRI N/A	Certificate Number U-1012-16405	Pre-Cleaning Jetting		Time 07:04	
Date Cleaned 20150710			End Time 07:15		Additional Info

Normal Defects			Structural Ratings			O & M Ratings			Combined Ratings		
			Grade Rating	No. Occur.	Rating	Grade Rating	No. Occur.	Rating	Grade Rating	No. Occur.	Rating
Continuous Defects			1	0	0	1	0	0	1	0	0
			2	0	0	2	0	0	2	0	0
			3	0	0	3	0	0	3	0	0
			4	0	0	4	0	0	4	0	0
			5	0	0	5	0	0	5	0	0
Code	ID	Length									