



## Defect Listing

Pipe Segment Refere... <b>C-25_C-24</b>	City <b>Oliver Springs</b>	Street <b>foxwood circle</b>	Material <b>Fibreglass Reinforc...</b>	Location C... <b>Easement/R...</b>	Sewer Use <b>Sanitary</b>
Upstream MH <b>C-25</b>	Total Length <b>292.8</b>	Year Laid	Shape <b>Circular</b>	Location Details <b>108</b>	
DS Manhole <b>C-24</b>	Length surveyed <b>292.8</b>	Year Renewed	Height <b>8</b>	Width <b>8</b>	Pipe Joint... <b>N/A</b>


SPR <b>N/A</b>	MPR <b>N/A</b>	PO Number <b>4397-03</b>	Customer <b>GRW</b>
SPRI <b>N/A</b>	MPRI <b>N/A</b>	Work Order <b>4397-02</b>	Purpose <b>Pre-Rehabilitation Survey</b>
QSR <b>N/A</b>	QMR <b>N/A</b>		
OPR <b>N/A</b>	Surveyed By <b>Barry_Rogers</b>	Direction <b>Downstream</b>	Date <b>20150716</b>
OPRI <b>N/A</b>	Certificate Number <b>U-1012-16405</b>	Pre-Cleaning <b>Jetting</b>	Time <b>11:05</b>
	Date Cleaned <b>20150716</b>	End Time <b>11:06</b>	Weather <b>Dry</b>
			Additional Info

Distance	Condition	Cont. Dfct.	Values			Joint	Clock Position		Grade
			1st	2nd	%		At/From	To	
0.0 ft.	Access Point Manhole				0	<input type="checkbox"/>			
Remarks: c25									
0.0 ft.	Water Level				5	<input type="checkbox"/>			
106.0 ft.	Tap Break-In		6		0	<input type="checkbox"/>	3		
179.6 ft.	Tap Factory Made		6		0	<input type="checkbox"/>	3		
182.0 ft.	Tap Factory Made		6		0	<input type="checkbox"/>	9		
292.0 ft.	Water Level				5	<input type="checkbox"/>			
292.8 ft.	Access Point Manhole				0	<input type="checkbox"/>			
Remarks: c24									




## Image Report 4/Page


Pipe Segment Refere...	City	Street	Material	Location C...	Sewer Use
C-25_C-24	Oliver Springs	foxwood circle	Fibreglass Reinforc...	Easement/R...	Sanitary
Upstream MH	Total Length	Year Laid	Shape	Location Details	
C-25	292.8		Circular	108	
DS Manhole	Length surveyed	Year Renewed	Height	Width	Pipe Joint...
C-24	292.8		8	8	N/A



Distance: 0.0 ft. Grade: 0  
Condition: Access Point Manhole  
Remarks: c25



Distance: 0.0 ft. Grade: 0  
Condition: Water Level  
Remarks: N/A



Distance: 106.0 ft. Grade: 0  
Condition: Tap Break-In  
Remarks: N/A



Distance: 179.6 ft. Grade: 0  
Condition: Tap Factory Made  
Remarks: N/A



## Image Report 4/Page


Pipe Segment Refere...	City	Street	Material	Location C...	Sewer Use
C-25_C-24	Oliver Springs	foxwood circle	Fibreglass Reinforc...	Easement/R...	Sanitary
Upstream MH	Total Length	Year Laid	Shape	Location Details	
C-25	292.8		Circular	108	
DS Manhole	Length surveyed	Year Renewed	Height	Width	Pipe Joint...
C-24	292.8		8	8	N/A



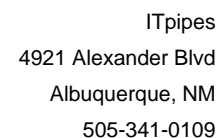
Distance: 182.0 ft. Grade: 0  
Condition: Tap Factory Made  
Remarks: N/A



Distance: 292.0 ft. Grade: 0  
Condition: Water Level  
Remarks: N/A



Distance: 292.8 ft. Grade: 0  
Condition: Access Point Manhole  
Remarks: c24



Pipe Segment Refere... C-25_C-24	City Oliver Springs	Street foxwood circle	Material Fibreglass Reinforc...		Location C... Easement/R...	Sewer Use Sanitary
Upstream MH C-25	Total Length 292.8	Year Laid	Shape Circular		Location Details 108	
DS Manhole C-24	Length surveyed 292.8	Year Renewed	Height 8	Width 8	Pipe Joint... N/A	
SPR N/A	MPR N/A	PO Number 4397-03			Customer GRW	
SPRI N/A	MPRI N/A	Work Order 4397-02			Purpose	
QSR N/A	QMR N/A				Pre-Rehabilitation Survey	
OPR N/A	Surveyed By Barry_Rogers	Direction Downstream	Date 20150716		Media label	
OPRI N/A	Certificate Number U-1012-16405	Pre-Cleaning Jetting	Time 11:05		Weather Dry	
Date Cleaned 20150716			End Time 11:06		Additional Info	

			Structural Ratings			O & M Ratings			Combined Ratings		
			Grade Rating	No. Occur.	Rating	Grade Rating	No. Occur.	Rating	Grade Rating	No. Occur.	Rating
Normal Defects											
			1	0	0	1	0	0	1	0	0
			2	0	0	2	0	0	2	0	0
			3	0	0	3	0	0	3	0	0
			4	0	0	4	0	0	4	0	0
			5	0	0	5	0	0	5	0	0
Continuous Defects											
Code	ID	Length									