



## Defect Listing

Pipe Segment Refere...	City	Street	Material	Location C...	Sewer Use
<b>C-23_C-22</b>	<b>Oliver Springs</b>	<b>Edmonds Dr</b>	<b>Concrete Pipe (non-...</b>	<b>Yard</b>	<b>Sanitary</b>
Upstream MH	Total Length	Year Laid	Shape	Location Details	
<b>C-23</b>	<b>90.7</b>		<b>Circular</b>		
DS Manhole	Length surveyed	Year Renewed	Height	Width	Pipe Joint...
<b>C-22</b>	<b>90.7</b>		<b>8</b>	<b>8</b>	<b>4</b>


SPR	N/A	MPR	2	PO Number	Customer
SPRI	N/A	MPRI	2	<b>4397-03</b>	<b>GRW</b>
QSR	N/A	QMR	2100	Work Order	Purpose
				<b>4397-02</b>	<b>Pre-Rehabilitation Survey</b>
OPR	Surveyed By	Direction	Date	Media label	
<b>2</b>	<b>Barry Rogers</b>	<b>Downstream</b>	<b>20150715</b>		
OPRI	Certificate Number	Pre-Cleaning	Time	Weather	
<b>2</b>	<b>U-1012-16405</b>	<b>Jetting</b>	<b>07:40</b>	<b>Damp</b>	
Date Cleaned			End Time	Additional Info	
<b>20150715</b>			<b>07:48</b>		

Distance	Condition	Cont. Dfct.	Values			Joint	Clock Position		Grade
			1st	2nd	%		At/From	To	
0.0 ft.	Access Point Manhole				0	<input type="checkbox"/>			
Remarks: C-23									
0.0 ft.	Water Level				20	<input type="checkbox"/>			
56.6 ft.	Deposits Attached Grease				0	<input type="checkbox"/>	9	10	2
88.8 ft.	Water Level				20	<input type="checkbox"/>			
90.7 ft.	Access Point Manhole				0	<input type="checkbox"/>			
Remarks: C-22									




## Image Report 4/Page


Pipe Segment Refere... <b>C-23_C-22</b>	<b>City</b> <b>Oliver Springs</b>	<b>Street</b> <b>Edmonds Dr</b>	<b>Material</b> <b>Concrete Pipe (non-...</b>		<b>Location C...</b> <b>Yard</b>	<b>Sewer Use</b> <b>Sanitary</b>
<b>Upstream MH</b> <b>C-23</b>	Total Length <b>90.7</b>	Year Laid	<b>Shape</b> <b>Circular</b>		Location Details	
<b>DS Manhole</b> <b>C-22</b>	<b>Length surveyed</b> <b>90.7</b>	Year Renewed	<b>Height</b> <b>8</b>	Width <b>8</b>	Pipe Joint...	<b>4</b>




Distance: 0.0 ft. Grade: 0  
Condition: Access Point Manhole  
Remarks: C-23



Distance: 0.0 ft. Grade: 0  
Condition: Water Level  
Remarks: N/A



Distance: 56.6 ft. Grade: 2  
Condition: Deposits Attached Grease  
Remarks: N/A



Distance: 88.8 ft. Grade: 0  
Condition: Water Level  
Remarks: N/A



## Image Report 4/Page

Pipe Segment Refere...	City	Street	Material	Location C...	Sewer Use
<b>C-23_C-22</b>	<b>Oliver Springs</b>	<b>Edmonds Dr</b>	<b>Concrete Pipe (non-...</b>	<b>Yard</b>	<b>Sanitary</b>
<b>Upstream MH</b>	Total Length	Year Laid	<b>Shape</b>	Location Details	
<b>C-23</b>	<b>90.7</b>		<b>Circular</b>		
<b>DS Manhole</b>	<b>Length surveyed</b>	Year Renewed	<b>Height</b>	Width	Pipe Joint...
<b>C-22</b>	<b>90.7</b>		<b>8</b>	<b>8</b>	<b>4</b>



Distance: 90.7 ft. Grade: 0  
Condition: Access Point Manhole  
Remarks: C-22



## PACP Conditions

Pipe Segment Refere... C-23_C-22	City Oliver Springs	Street Edmonds Dr	Material Concrete Pipe (non-...		Location C... Yard	Sewer Use Sanitary
Upstream MH C-23	Total Length 90.7	Year Laid	Shape Circular		Location Details	
DS Manhole C-22	Length surveyed 90.7	Year Renewed	Height 8	Width 8	Pipe Joint... 4	
SPR N/A	MPR 2	PO Number 4397-03		Customer GRW		
SPRI N/A	MPRI 2	Work Order 4397-02		Purpose		
QSR N/A	QMR 2100			Pre-Rehabilitation Survey		
OPR 2	Surveyed By Barry_Rogers	Direction Downstream	Date 20150715		Media label	
OPRI 2	Certificate Number U-1012-16405	Pre-Cleaning Jetting	Time 07:40		Weather Damp	
Date Cleaned 20150715			End Time 07:48		Additional Info	

[illegible]