



Defect Listing

Pipe Segment Refere... C-19_C-18	City Oliver Springs	Street Maple Ave	Material Concrete Pipe (non-...	Location C... Light High...	Sewer Use Sanitary
Upstream MH C-19	Total Length 330.1	Year Laid	Shape Circular	Location Details	
DS Manhole C-18	Length surveyed 330.1	Year Renewed	Height 8	Width 8	Pipe Joint... 4


SPR N/A	MPR N/A	PO Number 4397-03	Customer GRW
SPRI N/A	MPRI N/A	Work Order 4397-02	Purpose Pre-Rehabilitation Survey
QSR N/A	QMR N/A		
OPR N/A	Surveyed By Barry Rogers	Direction Downstream	Date 20150717
OPRI N/A	Certificate Number U-1012-16405	Pre-Cleaning Jetting	Time 08:56
	Date Cleaned 20150717	End Time 09:19	Weather Dry
		Additional Info	

Distance	Condition	Cont. Dfct.	Values			Joint	Clock Position		Grade
			1st	2nd	%		At/From	To	
0.0 ft.	Access Point Manhole				0	<input type="checkbox"/>			
Remarks: C-19									
0.0 ft.	Water Level				5	<input type="checkbox"/>			
11.8 ft.	Tap Factory Made Active		6		0	<input type="checkbox"/>	12		
32.9 ft.	Water Level				20	<input type="checkbox"/>			
172.9 ft.	Tap Factory Made		6		0	<input type="checkbox"/>	9		
327.8 ft.	Water Level				20	<input type="checkbox"/>			
330.1 ft.	Access Point Manhole				0	<input type="checkbox"/>			
Remarks: C-18									




Image Report 4/Page

Pipe Segment Refere...	City	Street	Material	Location C...	Sewer Use
C-19_C-18	Oliver Springs	Maple Ave	Concrete Pipe (non-...	Light High...	Sanitary
Upstream MH	Total Length	Year Laid	Shape	Location Details	
C-19	330.1		Circular		
DS Manhole	Length surveyed	Year Renewed	Height	Width	Pipe Joint...
C-18	330.1		8	8	4




Distance: 0.0 ft. Grade: 0
Condition: Access Point Manhole
Remarks: C-19



Distance: 0.0 ft. Grade: 0
Condition: Water Level
Remarks: N/A



Distance: 11.8 ft. Grade: 0
Condition: Tap Factory Made Active
Remarks: N/A



Distance: 32.9 ft. Grade: 0
Condition: Water Level
Remarks: N/A



Image Report 4/Page

Pipe Segment Refere...	City	Street	Material	Location C...	Sewer Use
C-19_C-18	Oliver Springs	Maple Ave	Concrete Pipe (non-...	Light High...	Sanitary
Upstream MH	Total Length	Year Laid	Shape	Location Details	
C-19	330.1		Circular		
DS Manhole	Length surveyed	Year Renewed	Height	Width	Pipe Joint...
C-18	330.1		8	8	4



Distance: 172.9 ft. Grade: 0
Condition: Tap Factory Made
Remarks: N/A



Distance: 327.8 ft. Grade: 0
Condition: Water Level
Remarks: N/A



Distance: 330.1 ft. Grade: 0
Condition: Access Point Manhole
Remarks: C-18



PACP Conditions

Pipe Segment Refere... C-19_C-18	City Oliver Springs	Street Maple Ave	Material Concrete Pipe (non-...	Location C... Light High...	Sewer Use Sanitary
Upstream MH C-19	Total Length 330.1	Year Laid	Shape Circular	Location Details	
DS Manhole C-18	Length surveyed 330.1	Year Renewed	Height 8	Width 8	Pipe Joint... 4
SPR N/A	MPR N/A	PO Number 4397-03		Customer GRW	
SPRI N/A	MPRI N/A	Work Order 4397-02		Purpose Pre-Rehabilitation Survey	
QSR N/A	QMR N/A	Direction Downstream		Date 20150717	
OPR N/A	Surveyed By Barry Rogers	Pre-Cleaning Jetting		Media label	
OPRI N/A	Certificate Number U-1012-16405	Time 08:56		Weather Dry	
Date Cleaned 20150717			End Time 09:19		Additional Info

			Structural Ratings			O & M Ratings			Combined Ratings		
			Grade Rating	No. Occur.	Rating	Grade Rating	No. Occur.	Rating	Grade Rating	No. Occur.	Rating
Normal Defects											
			1	0	0	1	0	0	1	0	0
			2	0	0	2	0	0	2	0	0
			3	0	0	3	0	0	3	0	0
			4	0	0	4	0	0	4	0	0
			5	0	0	5	0	0	5	0	0
Continuous Defects											
Code	ID	Length									
			Subtotals	0		Subtotals	0		Subtotals	0	
SUMMARY			Pipe Rating	0		Pipe Rating	0		Overall Pipe Rating	0	
			Structural Index	0		O&M Index	0		Overall Index	0	
			Str. Quick Rating	0000		O&M Quick Rating	0000		Ovrl. Quick Rating	0000	