



Defect Listing

Pipe Segment Refere... B4-6_B4-5	City Oliver Springs	Street wilson Rd	Material Concrete Pipe (non-...	Location C... Light High...	Sewer Use Sanitary
Upstream MH B4-6	Total Length 160.2	Year Laid	Shape Circular	Location Details	
DS Manhole B4-5	Length surveyed 160.2	Year Renewed	Height 8	Width 8	Pipe Joint... 4

SPR N/A	MPR 2	PO Number 4397-03	Customer GRW
SPRI N/A	MPRI 2	Work Order 4397-02	Purpose Pre-Rehabilitation Survey
QSR N/A	QMR 2100		
OPR 2	Surveyed By Charlie Gordon	Direction Upstream	Date 20150904
OPRI 2	Certificate Number U-615-07000491	Pre-Cleaning Jetting	Time 10:09
	Date Cleaned 20150904	End Time 10:20	Weather Dry
		Additional Info	

Distance	Condition	Cont. Dfct.	Values			Joint	Clock Position		Grade
			1st	2nd	%		At/From	To	
0.0 ft.	Access Point Manhole				0	<input type="checkbox"/>			
Remarks: B4-5									
0.0 ft.	Water Level				5	<input type="checkbox"/>			
13.7 ft.	Tap Factory Made Capped		6		0	<input type="checkbox"/>	9		
90.0 ft.	Water Level Sag				10	<input type="checkbox"/>			2
120.5 ft.	Tap Factory Made Active		6		0	<input type="checkbox"/>	9		
157.7 ft.	Water Level				5	<input type="checkbox"/>			
160.2 ft.	Access Point Manhole				0	<input type="checkbox"/>			
Remarks: B4-6									




Image Report 4/Page


Pipe Segment Refere...	City	Street	Material	Location C...	Sewer Use
B4-6_B4-5	Oliver Springs	wilson Rd	Concrete Pipe (non-...	Light High...	Sanitary
Upstream MH	Total Length	Year Laid	Shape	Location Details	
B4-6	160.2		Circular		
DS Manhole	Length surveyed	Year Renewed	Height	Width	Pipe Joint...
B4-5	160.2		8	8	4



Distance: 0.0 ft. Grade: 0
Condition: Access Point Manhole
Remarks: B4-5



Distance: 0.0 ft. Grade: 0
Condition: Water Level
Remarks: N/A



Distance: 13.7 ft. Grade: 0
Condition: Tap Factory Made Capped
Remarks: N/A




Distance: 90.0 ft. Grade: 2
Condition: Water Level Sag
Remarks: N/A




Image Report 4/Page


Pipe Segment Refere...	City	Street	Material	Location C...	Sewer Use
B4-6_B4-5	Oliver Springs	wilson Rd	Concrete Pipe (non-...	Light High...	Sanitary
Upstream MH	Total Length	Year Laid	Shape	Location Details	
B4-6	160.2		Circular		
DS Manhole	Length surveyed	Year Renewed	Height	Width	Pipe Joint...
B4-5	160.2		8	8	4



Distance: 120.5 ft. Grade: 0
Condition: Tap Factory Made Active
Remarks: N/A



Distance: 157.7 ft. Grade: 0
Condition: Water Level
Remarks: N/A



Distance: 160.2 ft. Grade: 0
Condition: Access Point Manhole
Remarks: B4-6



PACP Conditions

Pipe Segment Refere... B4-6_B4-5	City Oliver Springs	Street wilson Rd	Material Concrete Pipe (non-...	Location C... Light High...	Sewer Use Sanitary
Upstream MH B4-6	Total Length 160.2	Year Laid	Shape Circular	Location Details	
DS Manhole B4-5	Length surveyed 160.2	Year Renewed	Height 8	Width 8	Pipe Joint... 4
SPR N/A	MPR 2	PO Number 4397-03		Customer GRW	
SPRI N/A	MPRI 2	Work Order 4397-02		Purpose Pre-Rehabilitation Survey	
QSR N/A	QMR 2100				
OPR 2	Surveyed By Charlie Gordon	Direction Upstream	Date 20150904	Media label	
OPRI 2	Certificate Number U-615-07000491	Pre-Cleaning Jetting	Time 10:09	Weather Dry	
Date Cleaned 20150904			End Time 10:20	Additional Info	

Normal Defects			Structural Ratings		O & M Ratings			Combined Ratings			
			Grade Rating	No. Occur.	Rating	Grade Rating	No. Occur.	Rating	Grade Rating	No. Occur.	Rating
Continuous Defects			1	0	0	1	0	0	1	0	0
			2	0	0	2	1	2	2	1	2
			3	0	0	3	0	0	3	0	0
			4	0	0	4	0	0	4	0	0
			5	0	0	5	0	0	5	0	0
Code	ID	Length									