



## Defect Listing

Pipe Segment Refere... <b>B3-7A_B3-6</b>	City <b>Oliver Springs</b>	Street <b>Kelly Rd</b>	Material <b>Concrete Pipe (non-...</b>	Location C... <b>Light High...</b>	Sewer Use <b>Sanitary</b>
Upstream MH <b>B3-7A</b>	Total Length <b>102</b>	Year Laid	Shape <b>Circular</b>	Location Details	
DS Manhole <b>B3-6</b>	Length surveyed <b>102</b>	Year Renewed	Height <b>8</b>	Width <b>8</b>	Pipe Joint... <b>4</b>

SPR <b>N/A</b>	MPR <b>N/A</b>	PO Number <b>4397-03</b>		Customer <b>GRW</b>	
SPRI <b>N/A</b>	MPRI <b>N/A</b>	Work Order <b>4397-02</b>		Purpose <b>Pre-Rehabilitation Survey</b>	
QSR <b>N/A</b>	QMR <b>N/A</b>				
OPR <b>N/A</b>	Surveyed By <b>Charlie Gordon</b>	Direction <b>Upstream</b>	Date <b>20150908</b>	Media label	
OPRI <b>N/A</b>	Certificate Number <b>U-615-07000491</b>	Pre-Cleaning <b>Jetting</b>	Time <b>10:18</b>	Weather <b>Dry</b>	
Date Cleaned <b>20150908</b>			End Time <b>10:26</b>	Additional Info	

Distance	Condition	Cont. Dfct.	Values			Joint	Clock Position		Grade
			1st	2nd	%		At/From	To	
0.0 ft.	Access Point Manhole				0	<input type="checkbox"/>			
Remarks: B3-6									
0.0 ft.	Water Level				5	<input type="checkbox"/>			
32.8 ft.	Tap Factory Made		6		0	<input type="checkbox"/>	3		
100.5 ft.	Water Level				5	<input type="checkbox"/>			
102.0 ft.	Access Point Manhole				0	<input type="checkbox"/>			
Remarks: B3-7A									



## Image Report 4/Page


Pipe Segment Refere...	City	Street	Material	Location C...	Sewer Use
<b>B3-7A_B3-6</b>	<b>Oliver Springs</b>	<b>Kelly Rd</b>	<b>Concrete Pipe (non-...</b>	<b>Light High...</b>	<b>Sanitary</b>
<b>Upstream MH</b>	Total Length	Year Laid	<b>Shape</b>	Location Details	
<b>B3-7A</b>	<b>102</b>		<b>Circular</b>		
<b>DS Manhole</b>	<b>Length surveyed</b>	Year Renewed	<b>Height</b>	Width	Pipe Joint...
<b>B3-6</b>	<b>102</b>		<b>8</b>	<b>8</b>	<b>4</b>




Distance: 0.0 ft. Grade: 0  
Condition: Access Point Manhole  
Remarks: B3-6



Distance: 0.0 ft. Grade: 0  
Condition: Water Level  
Remarks: N/A



Distance: 32.8 ft. Grade: 0  
Condition: Tap Factory Made  
Remarks: N/A




Distance: 100.5 ft. Grade: 0  
Condition: Water Level  
Remarks: N/A



## Image Report 4/Page

Pipe Segment Refere... <b>B3-7A_B3-6</b>	<b>City</b> <b>Oliver Springs</b>	<b>Street</b> <b>Kelly Rd</b>	<b>Material</b> <b>Concrete Pipe (non-...</b>		<b>Location C...</b> <b>Light High...</b>	<b>Sewer Use</b> <b>Sanitary</b>
<b>Upstream MH</b> <b>B3-7A</b>	Total Length <b>102</b>	Year Laid	<b>Shape</b> <b>Circular</b>		Location Details	
<b>DS Manhole</b> <b>B3-6</b>	<b>Length surveyed</b> <b>102</b>	Year Renewed	<b>Height</b> <b>8</b>	Width <b>8</b>	Pipe Joint...	<b>4</b>



Distance: 102.0 ft.      Grade: 0  
Condition: Access Point Manhole  
Remarks: B3-7A



Pipe Segment Refere... B3-7A_B3-6	City Oliver Springs	Street Kelly Rd	Material Concrete Pipe (non-...		Location C... Light High...	Sewer Use Sanitary
Upstream MH B3-7A	Total Length 102	Year Laid	Shape Circular		Location Details	
DS Manhole B3-6	Length surveyed 102	Year Renewed	Height 8	Width 8	Pipe Joint... 4	
SPR N/A	MPR N/A	PO Number 4397-03			Customer GRW	
SPRI N/A	MPRI N/A	Work Order 4397-02			Purpose	
QSR N/A	QMR N/A				Pre-Rehabilitation Survey	
OPR N/A	Surveyed By Charlie_Gordon	Direction Upstream	Date 20150908		Media label	
OPRI N/A	Certificate Number U-615-07000491	Pre-Cleaning Jetting	Time 10:18		Weather Dry	
Date Cleaned 20150908			End Time 10:26		Additional Info	

Page #: 4