



Defect Listing

Pipe Segment Refere... B3-7_B3-7A	City Oliver Springs	Street Kelly Rd	Material Concrete Pipe (non-...	Location C... Light High...	Sewer Use Sanitary
Upstream MH B3-7	Total Length 164.6	Year Laid	Shape Circular	Location Details	
DS Manhole B3-7A	Length surveyed 164.6	Year Renewed	Height 8	Width 8	Pipe Joint... 4

SPR N/A	MPR N/A	PO Number 4397-03		Customer GRW	
SPRI N/A	MPRI N/A	Work Order 4397-02		Purpose Pre-Rehabilitation Survey	
QSR N/A	QMR N/A				
OPR N/A	Surveyed By Charlie Gordon	Direction Downstream	Date 20150908	Media label	
OPRI N/A	Certificate Number U-615-07000491	Pre-Cleaning No Pre-Cleaning	Time 09:44	Weather Dry	
Date Cleaned			End Time 09:57	Additional Info	

Distance	Condition	Cont. Dfct.	Values			Joint	Clock Position		Grade
			1st	2nd	%		At/From	To	
0.0 ft.	Access Point Manhole				0	<input type="checkbox"/>			
Remarks: B3-7									
0.0 ft.	Water Level				5	<input type="checkbox"/>			
12.2 ft.	Tap Factory Made Active		6		0	<input type="checkbox"/>	9		
153.1 ft.	Tap Factory Made		6		0	<input type="checkbox"/>	3		
160.9 ft.	Water Level				5	<input type="checkbox"/>			
164.6 ft.	Access Point Manhole				0	<input type="checkbox"/>			
Remarks: B3-7A									




Image Report 4/Page


Pipe Segment Refere... B3-7_B3-7A	City Oliver Springs	Street Kelly Rd	Material Concrete Pipe (non-...	Location C... Light High...	Sewer Use Sanitary
Upstream MH B3-7	Total Length 164.6	Year Laid	Shape Circular	Location Details	
DS Manhole B3-7A	Length surveyed 164.6	Year Renewed	Height 8	Width 8	Pipe Joint... 4




Distance: 0.0 ft. Grade: 0
Condition: Access Point Manhole
Remarks: B3-7



Distance: 0.0 ft. Grade: 0
Condition: Water Level
Remarks: N/A



Distance: 12.2 ft. Grade: 0
Condition: Tap Factory Made Active
Remarks: N/A



Distance: 153.1 ft. Grade: 0
Condition: Tap Factory Made
Remarks: N/A




Image Report 4/Page

Pipe Segment Refere... B3-7_B3-7A	City Oliver Springs	Street Kelly Rd	Material Concrete Pipe (non-...		Location C... Light High...	Sewer Use Sanitary
Upstream MH B3-7	Total Length 164.6	Year Laid	Shape Circular		Location Details	
DS Manhole B3-7A	Length surveyed 164.6	Year Renewed	Height 8	Width 8	Pipe Joint...	4



Distance: 160.9 ft. Grade: 0
Condition: Water Level
Remarks: N/A



Distance: 164.6 ft. Grade: 0
Condition: Access Point Manhole
Remarks: B3-7A



PACP Conditions

Pipe Segment Refere... B3-7_B3-7A	City Oliver Springs	Street Kelly Rd	Material Concrete Pipe (non-...	Location C... Light High...	Sewer Use Sanitary
Upstream MH B3-7	Total Length 164.6	Year Laid	Shape Circular	Location Details	
DS Manhole B3-7A	Length surveyed 164.6	Year Renewed	Height 8	Width 8	Pipe Joint... 4

SPR N/A	MPR N/A	PO Number 4397-03	Customer GRW
SPRI N/A	MPRI N/A	Work Order 4397-02	Purpose Pre-Rehabilitation Survey
QSR N/A	QMR N/A		
OPR N/A	Surveyed By Charlie Gordon	Direction Downstream	Date 20150908
OPRI N/A	Certificate Number U-615-07000491	Pre-Cleaning No Pre-Cleaning	Time 09:44
	Date Cleaned	End Time 09:57	Weather Dry
			Additional Info

Normal Defects			Structural Ratings			O & M Ratings			Combined Ratings		
			Grade Rating	No. Occur.	Rating	Grade Rating	No. Occur.	Rating	Grade Rating	No. Occur.	Rating
Continuous Defects			1	0	0	1	0	0	1	0	0
			2	0	0	2	0	0	2	0	0
			3	0	0	3	0	0	3	0	0
			4	0	0	4	0	0	4	0	0
			5	0	0	5	0	0	5	0	0
Code	ID	Length									