



## Defect Listing

Pipe Segment Refere... <b>B3-5_B3-4</b>	City <b>Oliver Springs</b>	Street <b>Kentucky ST</b>	Material <b>Concrete Pipe (non-...</b>	Location C... <b>Light High...</b>	Sewer Use <b>Sanitary</b>
Upstream MH <b>B3-5</b>	Total Length <b>222.1</b>	Year Laid	Shape <b>Circular</b>	Location Details	
DS Manhole <b>B3-4</b>	Length surveyed <b>222.1</b>	Year Renewed	Height <b>8</b>	Width <b>8</b>	Pipe Joint... <b>4</b>

SPR <b>N/A</b>	MPR <b>N/A</b>	PO Number <b>4397-03</b>		Customer <b>GRW</b>	
SPRI <b>N/A</b>	MPRI <b>N/A</b>	Work Order <b>4397-02</b>		Purpose <b>Pre-Rehabilitation Survey</b>	
QSR <b>N/A</b>	QMR <b>N/A</b>				
OPR <b>N/A</b>	Surveyed By <b>Charlie Gordon</b>	Direction <b>Downstream</b>	Date <b>20150908</b>	Media label	
OPRI <b>N/A</b>	Certificate Number <b>U-615-07000491</b>	Pre-Cleaning <b>Jetting</b>	Time <b>12:15</b>	Weather <b>Dry</b>	
Date Cleaned <b>20150908</b>			End Time <b>12:30</b>	Additional Info	

Distance	Condition	Cont. Dfct.	Values			Joint	Clock Position		Grade
			1st	2nd	%		At/From	To	
0.0 ft.	Access Point Manhole				0	<input type="checkbox"/>			
Remarks: B3-5									
0.0 ft.	Water Level				5	<input type="checkbox"/>			
96.7 ft.	Tap Factory Made		6		0	<input type="checkbox"/>	9		
177.4 ft.	Tap Factory Made		6		0	<input type="checkbox"/>	9		
219.8 ft.	Water Level				5	<input type="checkbox"/>			
222.1 ft.	Access Point Manhole				0	<input type="checkbox"/>			
Remarks: B3-4									




## Image Report 4/Page


Pipe Segment Refere...	City	Street	Material	Location C...	Sewer Use
<b>B3-5_B3-4</b>	<b>Oliver Springs</b>	<b>Kentucky ST</b>	<b>Concrete Pipe (non-...</b>	<b>Light High...</b>	<b>Sanitary</b>
<b>Upstream MH</b>	Total Length	Year Laid	<b>Shape</b>	Location Details	
<b>B3-5</b>	<b>222.1</b>		<b>Circular</b>		
<b>DS Manhole</b>	Length surveyed	Year Renewed	<b>Height</b>	Width	Pipe Joint...
<b>B3-4</b>	<b>222.1</b>		<b>8</b>	<b>8</b>	<b>4</b>




Distance: 0.0 ft. Grade: 0  
Condition: Access Point Manhole  
Remarks: B3-5



Distance: 0.0 ft. Grade: 0  
Condition: Water Level  
Remarks: N/A



Distance: 96.7 ft. Grade: 0  
Condition: Tap Factory Made  
Remarks: N/A

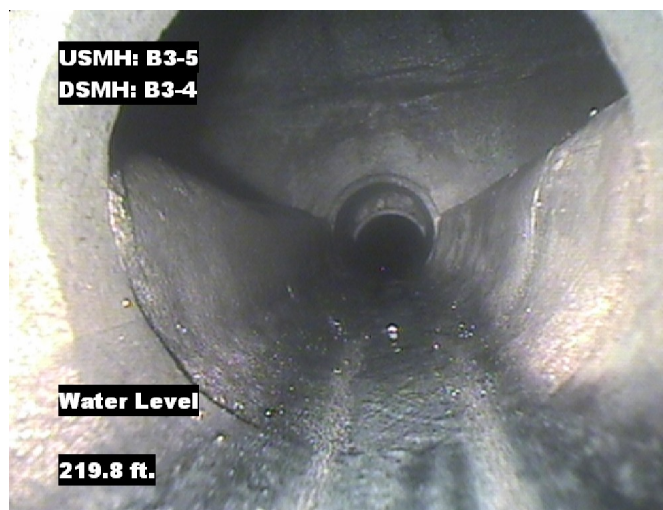


Distance: 177.4 ft. Grade: 0  
Condition: Tap Factory Made  
Remarks: N/A




## Image Report 4/Page

Pipe Segment Refere...	City	Street	Material	Location C...	Sewer Use
<b>B3-5_B3-4</b>	<b>Oliver Springs</b>	<b>Kentucky ST</b>	<b>Concrete Pipe (non-...</b>	<b>Light High...</b>	<b>Sanitary</b>
<b>Upstream MH</b>	Total Length	Year Laid	<b>Shape</b>	Location Details	
<b>B3-5</b>	<b>222.1</b>		<b>Circular</b>		
<b>DS Manhole</b>	<b>Length surveyed</b>	Year Renewed	<b>Height</b>	Width	Pipe Joint...
<b>B3-4</b>	<b>222.1</b>		<b>8</b>	<b>8</b>	<b>4</b>



Distance: 219.8 ft.      Grade: 0  
Condition: Water Level  
Remarks: N/A



Distance: 222.1 ft.      Grade: 0  
Condition: Access Point Manhole  
Remarks: B3-4



Pipe Segment Refere...	City	Street	Material	Location C...	Sewer Use
B3-5_B3-4	Oliver Springs	Kentucky ST	Concrete Pipe (non-...	Light High...	Sanitary
Upstream MH	Total Length	Year Laid	Shape	Location Details	
B3-5	222.1		Circular		
DS Manhole	Length surveyed	Year Renewed	Height	Width	Pipe Joint...
B3-4	222.1		8	8	4
SPR	N/A	MPR	N/A	Customer	
SPRI	N/A	MPRI	N/A	GRW	
QSR	N/A	QMR	N/A	Purpose	
				Pre-Rehabilitation Survey	
OPR	Surveyed By	Direction	Date	Media label	
N/A	Charlie_Gordon	Downstream	20150908		
OPRI	Certificate Number	Pre-Cleaning	Time	Weather	
N/A	U-615-07000491	Jetting	12:15	Dry	
Date Cleaned			End Time	Additional Info	
20150908			12:30		

Page #: 4