



Defect Listing

Pipe Segment Refere... B3-2 B-18	City Oliver Springs	Street Kentucky St	Material Fibreglass Reinforc...	Location C... Light High...	Sewer Use Sanitary
Upstream MH B3-2	Total Length 225.2	Year Laid	Shape Circular	Location Details	
DS Manhole B-18	Length surveyed 225.2	Year Renewed	Height 8	Width 8	Pipe Joint... N/A


SPR N/A	MPR N/A	PO Number 4397-03	Customer GRW
SPRI N/A	MPRI N/A	Work Order 4397-02	Purpose Pre-Rehabilitation Survey
QSR N/A	QMR N/A		
OPR N/A	Surveyed By Charlie Gordon	Direction Downstream	Date 20150908
OPRI N/A	Certificate Number U-615-07000491	Pre-Cleaning Jetting	Time 14:26
	Date Cleaned 20150908	End Time 14:41	Weather Dry
		Additional Info Mh B3-1 does not ex...	

Distance	Condition	Cont. Dfct.	Values			Joint	Clock Position		Grade
			1st	2nd	%		At/From	To	
0.0 ft.	Access Point Manhole				0	<input type="checkbox"/>			
Remarks: B3-2									
0.0 ft.	Water Level				5	<input type="checkbox"/>			
55.3 ft.	Tap Factory Made		6		0	<input type="checkbox"/>	9		
87.4 ft.	Tap Factory Made		6		0	<input type="checkbox"/>	9		
91.0 ft.	Tap Factory Made		6		0	<input type="checkbox"/>	3		
147.2 ft.	Tap Factory Made		6		0	<input type="checkbox"/>	9		
222.8 ft.	Water Level				5	<input type="checkbox"/>			
225.2 ft.	Access Point Manhole				0	<input type="checkbox"/>			
Remarks: B-18									



Image Report 4/Page

Pipe Segment Refere... B3-2_B-18	City Oliver Springs	Street Kentucky St	Material Fibreglass Reinforc...		Location C... Light High...	Sewer Use Sanitary
Upstream MH B3-2	Total Length 225.2	Year Laid	Shape Circular		Location Details	
DS Manhole B-18	Length surveyed 225.2	Year Renewed	Height 8	Width 8	Pipe Joint... N/A	




Distance: 0.0 ft. Grade: 0
Condition: Access Point Manhole
Remarks: B3-2



Distance: 0.0 ft. Grade: 0
Condition: Water Level
Remarks: N/A



Distance: 55.3 ft. Grade: 0
Condition: Tap Factory Made
Remarks: N/A




Distance: 87.4 ft. Grade: 0
Condition: Tap Factory Made
Remarks: N/A




Image Report 4/Page


Pipe Segment Refere...	City	Street	Material	Location C...	Sewer Use
B3-2 B-18	Oliver Springs	Kentucky St	Fibreglass Reinforc...	Light High...	Sanitary
Upstream MH	Total Length	Year Laid	Shape	Location Details	
B3-2	225.2		Circular		
DS Manhole	Length surveyed	Year Renewed	Height	Width	Pipe Joint...
B-18	225.2		8	8	N/A




Distance: 91.0 ft. Grade: 0
Condition: Tap Factory Made
Remarks: N/A



Distance: 147.2 ft. Grade: 0
Condition: Tap Factory Made
Remarks: N/A



Distance: 222.8 ft. Grade: 0
Condition: Water Level
Remarks: N/A



Distance: 225.2 ft. Grade: 0
Condition: Access Point Manhole
Remarks: B-18



PACP Conditions

Pipe Segment Refere... B3-2_B-18	City Oliver Springs	Street Kentucky St	Material Fibreglass Reinforc...	Location C... Light High...	Sewer Use Sanitary
Upstream MH B3-2	Total Length 225.2	Year Laid	Shape Circular	Location Details	
DS Manhole B-18	Length surveyed 225.2	Year Renewed	Height 8	Width 8	Pipe Joint... N/A
SPR N/A	MPR N/A	PO Number 4397-03		Customer GRW	
SPRI N/A	MPRI N/A	Work Order 4397-02		Purpose Pre-Rehabilitation Survey	
QSR N/A	QMR N/A	Direction Downstream		Date 20150908	
OPR N/A	Surveyed By Charlie Gordon	Pre-Cleaning Jetting		Media label	
OPRI N/A	Certificate Number U-615-07000491	Time 14:26		Weather Dry	
Date Cleaned 20150908			End Time 14:41		Additional Info Mh B3-1 does not ex...

Normal Defects			Structural Ratings			O & M Ratings			Combined Ratings		
			Grade Rating	No. Occur.	Rating	Grade Rating	No. Occur.	Rating	Grade Rating	No. Occur.	Rating
Continuous Defects			1	0	0	1	0	0	1	0	0
			2	0	0	2	0	0	2	0	0
			3	0	0	3	0	0	3	0	0
			4	0	0	4	0	0	4	0	0
			5	0	0	5	0	0	5	0	0
Code	ID	Length									