



Defect Listing

Pipe Segment Refere... B2-3_B2-2	City Oliver Springs	Street Kansas Ln	Material Fibreglass Reinforc...	Location C... Easement/R...	Sewer Use Sanitary
Upstream MH B2-3	Total Length 156.5	Year Laid	Shape Circular	Location Details	
DS Manhole B2-2	Length surveyed 156.5	Year Renewed	Height 8	Width 8	Pipe Joint... N/A

SPR N/A	MPR N/A	PO Number 4397-03	Customer GRW
SPRI N/A	MPRI N/A	Work Order 4397-02	Purpose Pre-Rehabilitation Survey
QSR N/A	QMR N/A		
OPR N/A	Surveyed By Charlie Gordon	Direction Upstream	Date 20150909
OPRI N/A	Certificate Number U-615-07000491	Pre-Cleaning Jetting	Time 07:55
	Date Cleaned 20150909	End Time 08:09	Weather Dry
		Additional Info	

Distance	Condition	Cont. Dfct.	Values			Joint	Clock Position		Grade
			1st	2nd	%		At/From	To	
0.0 ft.	Access Point Manhole				0	<input type="checkbox"/>			
Remarks: B2-2									
0.0 ft.	Water Level				5	<input type="checkbox"/>			
60.3 ft.	Tap Factory Made		6		0	<input type="checkbox"/>	3		
120.7 ft.	Tap Factory Made		6		0	<input type="checkbox"/>	3		
155.6 ft.	Water Level				5	<input type="checkbox"/>			
156.5 ft.	Access Point Manhole				0	<input type="checkbox"/>			
Remarks: B2-3									




Image Report 4/Page


Pipe Segment Refere...	City	Street	Material	Location C...	Sewer Use
B2-3_B2-2	Oliver Springs	Kansas Ln	Fibreglass Reinforc...	Easement/R...	Sanitary
Upstream MH	Total Length	Year Laid	Shape	Location Details	
B2-3	156.5		Circular		
DS Manhole	Length surveyed	Year Renewed	Height	Width	Pipe Joint...
B2-2	156.5		8	8	N/A




Distance: 0.0 ft. Grade: 0
Condition: Access Point Manhole
Remarks: B2-2



Distance: 0.0 ft. Grade: 0
Condition: Water Level
Remarks: N/A



Distance: 60.3 ft. Grade: 0
Condition: Tap Factory Made
Remarks: N/A



Distance: 120.7 ft. Grade: 0
Condition: Tap Factory Made
Remarks: N/A




Image Report 4/Page

Pipe Segment Refere... B2-3_B2-2	City Oliver Springs	Street Kansas Ln	Material Fibreglass Reinforc...	Location C... Easement/R...	Sewer Use Sanitary
Upstream MH B2-3	Total Length 156.5	Year Laid	Shape Circular	Location Details	
DS Manhole B2-2	Length surveyed 156.5	Year Renewed	Height 8	Width 8	Pipe Joint... N/A



Distance: 155.6 ft. Grade: 0
Condition: Water Level
Remarks: N/A



Distance: 156.5 ft. Grade: 0
Condition: Access Point Manhole
Remarks: B2-3



PACP Conditions

Pipe Segment Refere... B2-3_B2-2	City Oliver Springs	Street Kansas Ln	Material Fibreglass Reinforc...	Location C... Easement/R...	Sewer Use Sanitary
Upstream MH B2-3	Total Length 156.5	Year Laid	Shape Circular	Location Details	
DS Manhole B2-2	Length surveyed 156.5	Year Renewed	Height 8	Width 8	Pipe Joint... N/A

SPR N/A	MPR N/A	PO Number 4397-03	Customer GRW
SPRI N/A	MPRI N/A	Work Order 4397-02	Purpose Pre-Rehabilitation Survey
QSR N/A	QMR N/A		
OPR N/A	Surveyed By Charlie Gordon	Direction Upstream	Date 20150909
OPRI N/A	Certificate Number U-615-07000491	Pre-Cleaning Jetting	Time 07:55
	Date Cleaned 20150909	End Time 08:09	Weather Dry
		Additional Info	

			Structural Ratings			O & M Ratings			Combined Ratings		
			Grade Rating	No. Occur.	Rating	Grade Rating	No. Occur.	Rating	Grade Rating	No. Occur.	Rating
Normal Defects											
			1	0	0	1	0	0	1	0	0
			2	0	0	2	0	0	2	0	0
			3	0	0	3	0	0	3	0	0
			4	0	0	4	0	0	4	0	0
			5	0	0	5	0	0	5	0	0
Continuous Defects											
Code	ID	Length									
			Subtotals	0		Subtotals	0		Subtotals	0	
SUMMARY			Pipe Rating	0		Pipe Rating	0		Overall Pipe Rating	0	
			Structural Index	0		O&M Index	0		Overall Index	0	
			Str. Quick Rating	0000		O&M Quick Rating	0000		Ovrl. Quick Rating	0000	