



Defect Listing

Pipe Segment Refere... B1-5_B1-4	City Oliver Springs	Street Cemetery Rd	Material Concrete Pipe (non-...	Location C... Light High...	Sewer Use Sanitary
Upstream MH B1-5	Total Length 224.1	Year Laid	Shape Circular	Location Details	
DS Manhole B1-4	Length surveyed 224.1	Year Renewed	Height 8	Width 8	Pipe Joint... 4

SPR N/A	MPR N/A	PO Number 4397-03	Customer GRW
SPRI N/A	MPRI N/A	Work Order 4397-02	Purpose Pre-Rehabilitation Survey
QSR N/A	QMR N/A		
OPR N/A	Surveyed By Charlie Gordon	Direction Downstream	Date 20150910
OPRI N/A	Certificate Number U-615-07000491	Pre-Cleaning Jetting	Time 12:41
	Date Cleaned 20150910	End Time 12:58	Weather Damp
			Additional Info

Distance	Condition	Cont. Dfct.	Values			Joint	Clock Position		Grade
			1st	2nd	%		At/From	To	
0.0 ft.	Access Point Manhole				0	<input type="checkbox"/>			
Remarks: B1-5									
0.0 ft.	Water Level				5	<input type="checkbox"/>			
166.3 ft.	Tap Factory Made		6		0	<input type="checkbox"/>	9		
180.8 ft.	Material Change				0	<input type="checkbox"/>			
Remarks: CP TO PVC									
187.1 ft.	Material Change				0	<input type="checkbox"/>			
Remarks: PVC TO CP									
222.5 ft.	Water Level				5	<input type="checkbox"/>			
224.1 ft.	Access Point Manhole				0	<input type="checkbox"/>			
Remarks: B1-4									




Image Report 4/Page

Pipe Segment Refere...	City	Street	Material	Location C...	Sewer Use
B1-5_B1-4	Oliver Springs	Cemetery Rd	Concrete Pipe (non-...	Light High...	Sanitary
Upstream MH	Total Length	Year Laid	Shape	Location Details	
B1-5	224.1		Circular		
DS Manhole	Length surveyed	Year Renewed	Height	Width	Pipe Joint...
B1-4	224.1		8	8	4




Distance: 0.0 ft. Grade: 0
Condition: Access Point Manhole
Remarks: B1-5



Distance: 0.0 ft. Grade: 0
Condition: Water Level
Remarks: N/A



Distance: 166.3 ft. Grade: 0
Condition: Tap Factory Made
Remarks: N/A




Distance: 180.8 ft. Grade: 0
Condition: Material Change
Remarks: CP TO PVC



Image Report 4/Page

Pipe Segment Refere...	City	Street	Material	Location C...	Sewer Use
B1-5_B1-4	Oliver Springs	Cemetery Rd	Concrete Pipe (non-...	Light High...	Sanitary
Upstream MH	Total Length	Year Laid	Shape	Location Details	
B1-5	224.1		Circular		
DS Manhole	Length surveyed	Year Renewed	Height	Width	Pipe Joint...
B1-4	224.1		8	8	4



Distance: 187.1 ft. Grade: 0
Condition: Material Change
Remarks: PVC TO CP



Distance: 222.5 ft. Grade: 0
Condition: Water Level
Remarks: N/A



Distance: 224.1 ft. Grade: 0
Condition: Access Point Manhole
Remarks: B1-4



PACP Conditions

Pipe Segment Refere... B1-5_B1-4	City Oliver Springs	Street Cemetery Rd	Material Concrete Pipe (non-...	Location C... Light High...	Sewer Use Sanitary
Upstream MH B1-5	Total Length 224.1	Year Laid	Shape Circular	Location Details	
DS Manhole B1-4	Length surveyed 224.1	Year Renewed	Height 8	Width 8	Pipe Joint... 4
SPR N/A	MPR N/A	PO Number 4397-03		Customer GRW	
SPRI N/A	MPRI N/A	Work Order 4397-02		Purpose Pre-Rehabilitation Survey	
QSR N/A	QMR N/A				
OPR N/A	Surveyed By Charlie Gordon	Direction Downstream	Date 20150910	Media label	
OPRI N/A	Certificate Number U-615-07000491	Pre-Cleaning Jetting	Time 12:41	Weather Damp	
Date Cleaned 20150910			End Time 12:58	Additional Info	

Normal Defects			Structural Ratings			O & M Ratings			Combined Ratings		
			Grade Rating	No. Occur.	Rating	Grade Rating	No. Occur.	Rating	Grade Rating	No. Occur.	Rating
			1	0	0	1	0	0	1	0	0
			2	0	0	2	0	0	2	0	0
			3	0	0	3	0	0	3	0	0
			4	0	0	4	0	0	4	0	0
			5	0	0	5	0	0	5	0	0
Continuous Defects											
Code	ID	Length									
			Subtotals	0		Subtotals	0		Subtotals	0	
SUMMARY			Pipe Rating	0		Pipe Rating	0		Overall Pipe Rating	0	
			Structural Index	0		O&M Index	0		Overall Index	0	
			Str. Quick Rating	0000		O&M Quick Rating	0000		Ovrl. Quick Rating	0000	