



Defect Listing

Pipe Segment Refere... B1-4_B1-3	City Oliver springs	Street Cemetery Rd	Material Concrete Pipe (non-...	Location C... Light High...	Sewer Use Sanitary
Upstream MH B1-4	Total Length 334.3	Year Laid	Shape Circular	Location Details	
DS Manhole B1-3	Length surveyed 334.3	Year Renewed	Height 8	Width 8	Pipe Joint... 4

SPR 3	MPR N/A	PO Number 4397-03	Customer GRW
SPRI 3	MPRI N/A	Work Order 4397-02	Purpose Pre-Rehabilitation Survey
QSR 3100	QMR N/A		
OPR 3	Surveyed By Charlie Gordon	Direction Upstream	Date 20150910
OPRI 3	Certificate Number U-615-07000491	Pre-Cleaning Jetting	Time 13:14
	Date Cleaned 20150910	End Time 13:36	Weather Damp
			Media label
			Additional Info

Distance	Condition	Cont. Dfct.	Values			Joint	Clock Position		Grade
			1st	2nd	%		At/From	To	
0.0 ft.	Access Point Manhole				0	<input type="checkbox"/>			
Remarks: B1-3									
0.0 ft.	Water Level				5	<input type="checkbox"/>			
32.3 ft.	Tap Factory Made		6		0	<input type="checkbox"/>	3		
153.2 ft.	Tap Factory Made		6		0	<input type="checkbox"/>	3		
301.7 ft.	Tap Factory Made Active		6		0	<input type="checkbox"/>	3		
330.9 ft.	Hole				0	<input type="checkbox"/>	10		3
333.6 ft.	Water Level				5	<input type="checkbox"/>			
334.3 ft.	Access Point Manhole				0	<input type="checkbox"/>			
Remarks: B1-4									



Image Report 4/Page

Pipe Segment Refere...	City	Street	Material	Location C...	Sewer Use
B1-4 B1-3	Oliver springs	Cemetery Rd	Concrete Pipe (non-...	Light High...	Sanitary
Upstream MH	Total Length	Year Laid	Shape	Location Details	
B1-4	334.3		Circular		
DS Manhole	Length surveyed	Year Renewed	Height	Width	Pipe Joint...
B1-3	334.3		8	8	4




Distance: 0.0 ft. Grade: 0
Condition: Access Point Manhole
Remarks: B1-3



Distance: 0.0 ft. Grade: 0
Condition: Water Level
Remarks: N/A



Distance: 32.3 ft. Grade: 0
Condition: Tap Factory Made
Remarks: N/A




Distance: 153.2 ft. Grade: 0
Condition: Tap Factory Made
Remarks: N/A



Image Report 4/Page


Pipe Segment Refere...	City	Street	Material	Location C...	Sewer Use
B1-4_B1-3	Oliver springs	Cemetery Rd	Concrete Pipe (non-...	Light High...	Sanitary
Upstream MH	Total Length	Year Laid	Shape	Location Details	
B1-4	334.3		Circular		
DS Manhole	Length surveyed	Year Renewed	Height	Width	Pipe Joint...
B1-3	334.3		8	8	4



Distance: 301.7 ft. Grade: 0
Condition: Tap Factory Made Active
Remarks: N/A



Distance: 330.9 ft. Grade: 3
Condition: Hole
Remarks: N/A



Distance: 333.6 ft. Grade: 0
Condition: Water Level
Remarks: N/A



Distance: 334.3 ft. Grade: 0
Condition: Access Point Manhole
Remarks: B1-4



Pipe Segment Refere... B1-4_B1-3	City Oliver springs	Street Cemetery Rd	Material Concrete Pipe (non-...		Location C... Light High...	Sewer Use Sanitary
Upstream MH B1-4	Total Length 334.3	Year Laid	Shape Circular		Location Details	
DS Manhole B1-3	Length surveyed 334.3	Year Renewed	Height 8	Width 8	Pipe Joint... 4	
SPR 3	MPR N/A	PO Number 4397-03		Customer GRW		
SPRI 3	MPRI N/A	Work Order 4397-02		Purpose		
QSR 3100	QMR N/A			Pre-Rehabilitation Survey		
OPR 3	Surveyed By Charlie_Gordon	Direction Upstream	Date 20150910		Media label	
OPRI 3	Certificate Number U-615-07000491	Pre-Cleaning Jetting	Time 13:14		Weather Damp	
Date Cleaned 20150910			End Time 13:36		Additional Info	

			Structural Ratings			O & M Ratings			Combined Ratings		
			Grade Rating	No. Occur.	Rating	Grade Rating	No. Occur.	Rating	Grade Rating	No. Occur.	Rating
Normal Defects											
<div>Continuous Defects</div> <div>CodeIDLength</div>			1	0	0	1	0	0	1	0	0
			2	0	0	2	0	0	2	0	0
			3	1	3	3	0	0	3	1	3
			4	0	0	4	0	0	4	0	0
			5	0	0	5	0	0	5	0	0
Subtotals			1		Subtotals	0		Subtotals	1		
SUMMARY			Pipe Rating	3	Pipe Rating	0	Overall Pipe Rating	3			
			Structural Index	3.0	O&M Index	0	Overall Index	3.0			
			Str. Quick Rating	3100	O&M Quick Rating	0000	Ovrl. Quick Rating	3100			