



Defect Listing

Pipe Segment Refere... B-3_B-2	City Oliver Springs	Street Old Harriman hwy	Material Fibreglass Reinforc...	Location C... Easement/R...	Sewer Use Sanitary
Upstream MH B-3	Total Length 284.6	Year Laid	Shape Circular	Location Details	
DS Manhole B-2	Length surveyed 284.6	Year Renewed	Height 10	Width 10	Pipe Joint... N/A


SPR N/A	MPR 2	PO Number 4397-03		Customer GRW	
SPRI N/A	MPRI 2	Work Order 4397-02		Purpose Pre-Rehabilitation Survey	
QSR N/A	QMR 2100				
OPR 2	Surveyed By Charlie Gordon	Direction Downstream	Date 20150916	Media label	
OPRI 2	Certificate Number U-615-07000491	Pre-Cleaning No Pre-Cleaning	Time 07:50	Weather Damp	
Date Cleaned			End Time 08:07	Additional Info Liner through mh B-...	

Distance	Condition	Cont. Dfct.	Values			Joint	Clock Position		Grade
			1st	2nd	%		At/From	To	
0.0 ft.	Access Point Manhole				0	<input type="checkbox"/>			
Remarks: B-3									
0.0 ft.	Water Level				10	<input type="checkbox"/>			
125.4 ft.	Deposits Attached Grease				5	<input type="checkbox"/>	9		2
284.6 ft.	Water Level				5	<input type="checkbox"/>			
284.6 ft.	Access Point Manhole				0	<input type="checkbox"/>			
Remarks: B-2									




Image Report 4/Page

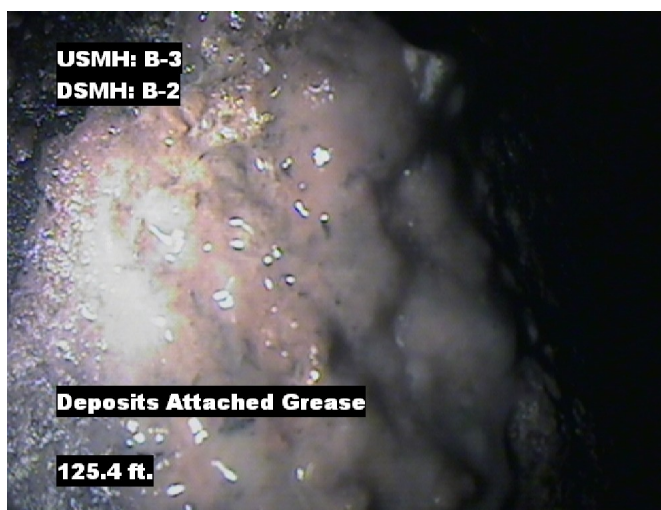
Pipe Segment Refere... B-3_B-2	City Oliver Springs	Street Old Harriman hwy	Material Fibreglass Reinforc...		Location C... Easement/R...	Sewer Use Sanitary
Upstream MH B-3	Total Length 284.6	Year Laid	Shape Circular		Location Details	
DS Manhole B-2	Length surveyed 284.6	Year Renewed	Height 10	Width 10	Pipe Joint...	
					N/A	



Distance: 0.0 ft. Grade: 0
Condition: Access Point Manhole
Remarks: B-3



Distance: 0.0 ft. Grade: 0
Condition: Water Level
Remarks: N/A



Distance: 125.4 ft. Grade: 2
Condition: Deposits Attached Grease
Remarks: N/A




Distance: 284.6 ft. Grade: 0
Condition: Water Level
Remarks: N/A



Image Report 4/Page

Pipe Segment Refere...	City	Street	Material	Location C...	Sewer Use
B-3_B-2	Oliver Springs	Old Harriman hwy	Fibreglass Reinforc...	Easement/R...	Sanitary
Upstream MH	Total Length	Year Laid	Shape	Location Details	
B-3	284.6		Circular		
DS Manhole	Length surveyed	Year Renewed	Height	Width	Pipe Joint...
B-2	284.6		10	10	N/A



Distance: 284.6 ft. Grade: 0
Condition: Access Point Manhole
Remarks: B-2



PACP Conditions

Pipe Segment Refere... B-3_B-2	City Oliver Springs	Street Old Harriman hwy	Material Fibreglass Reinforc...	Location C... Easement/R...	Sewer Use Sanitary
Upstream MH B-3	Total Length 284.6	Year Laid	Shape Circular	Location Details	
DS Manhole B-2	Length surveyed 284.6	Year Renewed	Height 10	Width 10	Pipe Joint... N/A
SPR N/A	MPR 2	PO Number 4397-03		Customer GRW	
SPRI N/A	MPRI 2	Work Order 4397-02		Purpose Pre-Rehabilitation Survey	
QSR N/A	QMR 2100				
OPR 2	Surveyed By Charlie Gordon	Direction Downstream	Date 20150916	Media label	
OPRI 2	Certificate Number U-615-07000491	Pre-Cleaning No Pre-Cleaning	Time 07:50	Weather Damp	
Date Cleaned			End Time 08:07	Additional Info Liner through mh B-...	

			Structural Ratings			O & M Ratings			Combined Ratings		
			Grade Rating	No. Occur.	Rating	Grade Rating	No. Occur.	Rating	Grade Rating	No. Occur.	Rating
Normal Defects											
			1	0	0	1	0	0	1	0	0
			2	0	0	2	1	2	2	1	2
			3	0	0	3	0	0	3	0	0
			4	0	0	4	0	0	4	0	0
			5	0	0	5	0	0	5	0	0
Continuous Defects											
Code	ID	Length									