



Defect Listing

Pipe Segment Refere... B-22_B-21	City Oliver Springs	Street cemetery Rd	Material Concrete Pipe (non-...	Location C... Light High...	Sewer Use Sanitary
Upstream MH B-22	Total Length 172.2	Year Laid	Shape Circular	Location Details	
DS Manhole B-21	Length surveyed 172.2	Year Renewed	Height 8	Width 8	Pipe Joint... 4


SPR N/A	MPR N/A	PO Number 4397-03		Customer GRW	
SPRI N/A	MPRI N/A	Work Order 4397-02		Purpose Pre-Rehabilitation Survey	
QSR N/A	QMR N/A				
OPR N/A	Surveyed By Charlie Gordon	Direction Downstream	Date 20150903	Media label	
OPRI N/A	Certificate Number U-615-07000491	Pre-Cleaning Jetting	Time 14:54	Weather Dry	
Date Cleaned 20150903			End Time 14:56	Additional Info	

Distance	Condition	Cont. Dfct.	Values			Joint	Clock Position		Grade
			1st	2nd	%		At/From	To	
0.0 ft.	Access Point Manhole				0	<input type="checkbox"/>			
Remarks: B-22									
0.0 ft.	Water Level				5	<input type="checkbox"/>			
59.8 ft.	Tap Factory Made		6		0	<input type="checkbox"/>	9		
128.2 ft.	Tap Factory Made		6		0	<input type="checkbox"/>	3		
172.2 ft.	Survey Abandoned				0	<input type="checkbox"/>			
Remarks: reverse setup cannot make it to man hole									




Image Report 4/Page


Pipe Segment Refere... B-22_B-21	City Oliver Springs	Street cemetery Rd	Material Concrete Pipe (non-...		Location C... Light High...	Sewer Use Sanitary
Upstream MH B-22	Total Length 172.2	Year Laid	Shape Circular		Location Details	
DS Manhole B-21	Length surveyed 172.2	Year Renewed	Height 8	Width 8	Pipe Joint...	




Distance: 0.0 ft. Grade: 0
Condition: Access Point Manhole
Remarks: B-22



Distance: 0.0 ft. Grade: 0
Condition: Water Level
Remarks: N/A



Distance: 59.8 ft. Grade: 0
Condition: Tap Factory Made
Remarks: N/A

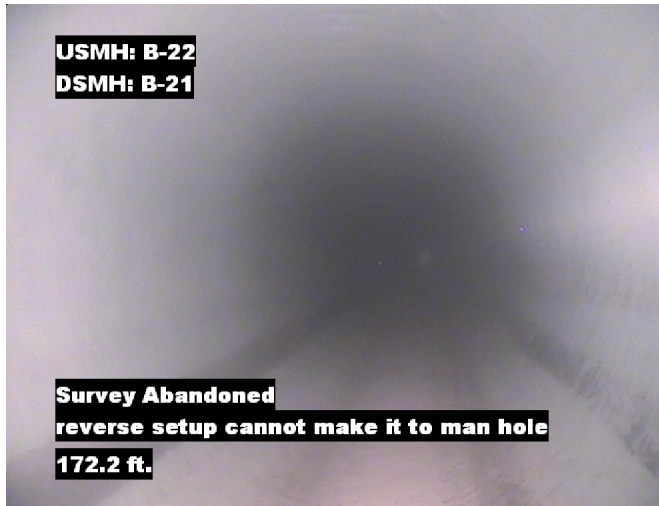


Distance: 128.2 ft. Grade: 0
Condition: Tap Factory Made
Remarks: N/A



Image Report 4/Page

Pipe Segment Refere...	City	Street	Material	Location C...	Sewer Use
B-22_B-21	Oliver Springs	cemetery Rd	Concrete Pipe (non-...	Light High...	Sanitary
Upstream MH	Total Length	Year Laid	Shape	Location Details	
B-22	172.2		Circular		
DS Manhole	Length surveyed	Year Renewed	Height	Width	Pipe Joint...
B-21	172.2		8	8	4



Distance: 172.2 ft. Grade: 0
Condition: Survey Abandoned
Remarks: reverse setup cannot make it to man hole



PACP Conditions

Pipe Segment Refere... B-22_B-21	City Oliver Springs	Street cemetery Rd	Material Concrete Pipe (non-...	Location C... Light High...	Sewer Use Sanitary
Upstream MH B-22	Total Length 172.2	Year Laid	Shape Circular	Location Details	
DS Manhole B-21	Length surveyed 172.2	Year Renewed	Height 8	Width 8	Pipe Joint... 4
SPR N/A	MPR N/A	PO Number 4397-03		Customer GRW	
SPRI N/A	MPRI N/A	Work Order 4397-02		Purpose Pre-Rehabilitation Survey	
QSR N/A	QMR N/A	Direction Downstream		Date 20150903	
OPR N/A	Surveyed By Charlie Gordon	Pre-Cleaning Jetting		Media label	
OPRI N/A	Certificate Number U-615-07000491	Time 14:54		Weather Dry	
Date Cleaned 20150903			End Time 14:56		Additional Info

			Structural Ratings			O & M Ratings			Combined Ratings		
			Grade Rating	No. Occur.	Rating	Grade Rating	No. Occur.	Rating	Grade Rating	No. Occur.	Rating
Normal Defects											
			1	0	0	1	0	0	1	0	0
			2	0	0	2	0	0	2	0	0
			3	0	0	3	0	0	3	0	0
			4	0	0	4	0	0	4	0	0
			5	0	0	5	0	0	5	0	0
Continuous Defects											
Code	ID	Length									
			Subtotals	0		Subtotals	0		Subtotals	0	
SUMMARY			Pipe Rating	0		Pipe Rating	0		Overall Pipe Rating	0	
			Structural Index	0		O&M Index	0		Overall Index	0	
			Str. Quick Rating	0000		O&M Quick Rating	0000		Ovrl. Quick Rating	0000	