



Defect Listing

Pipe Segment Refere... B-20_B-19	City Oliver springs	Street Cemtery Rd	Material Fibreglass Reinforc...	Location C... Light High...	Sewer Use Sanitary
Upstream MH B-20	Total Length 331.6	Year Laid	Shape Circular	Location Details	
DS Manhole B-19	Length surveyed 331.6	Year Renewed	Height 8	Width 8	Pipe Joint... N/A

SPR N/A	MPR N/A	PO Number 4397-03	Customer GRW
SPRI N/A	MPRI N/A	Work Order 4397-02	Purpose Pre-Rehabilitation Survey
QSR N/A	QMR N/A		
OPR N/A	Surveyed By Charlie Gordon	Direction Downstream	Date 20150908
OPRI N/A	Certificate Number U-615-07000491	Pre-Cleaning Jetting	Time 07:46
	Date Cleaned 20150908	End Time 08:05	Weather Dry
			Additional Info

Distance	Condition	Cont. Dfct.	Values			Joint	Clock Position		Grade
			1st	2nd	%		At/From	To	
0.0 ft.	Access Point Manhole				0	<input type="checkbox"/>			
Remarks: B-20									
0.0 ft.	Water Level				5	<input type="checkbox"/>			
193.6 ft.	Tap Factory Made		4		0	<input type="checkbox"/>	9		
328.5 ft.	Tap Factory Made		6		0	<input type="checkbox"/>	9		
329.9 ft.	Water Level				5	<input type="checkbox"/>			
331.6 ft.	Access Point Manhole				0	<input type="checkbox"/>			
Remarks: B-19									




Image Report 4/Page


Pipe Segment Refere... B-20_B-19	City Oliver springs	Street Cemtery Rd	Material Fibreglass Reinforc...		Location C... Light High...	Sewer Use Sanitary
Upstream MH B-20	Total Length 331.6	Year Laid	Shape Circular		Location Details	
DS Manhole B-19	Length surveyed 331.6	Year Renewed	Height 8	Width 8	Pipe Joint... N/A	



Distance: 0.0 ft. Grade: 0
Condition: Access Point Manhole
Remarks: B-20



Distance: 0.0 ft. Grade: 0
Condition: Water Level
Remarks: N/A



Distance: 193.6 ft. Grade: 0
Condition: Tap Factory Made
Remarks: N/A




Distance: 328.5 ft. Grade: 0
Condition: Tap Factory Made
Remarks: N/A



Image Report 4/Page

Pipe Segment Refere...	City	Street	Material	Location C...	Sewer Use
B-20_B-19	Oliver springs	Centery Rd	Fibreglass Reinf...	Light High...	Sanitary
Upstream MH	Total Length	Year Laid	Shape	Location Details	
B-20	331.6		Circular		
DS Manhole	Length surveyed	Year Renewed	Height	Width	Pipe Joint...
B-19	331.6		8	8	N/A



Distance: 329.9 ft. Grade: 0
Condition: Water Level
Remarks: N/A



Distance: 331.6 ft. Grade: 0
Condition: Access Point Manhole
Remarks: B-19



PACP Conditions

Pipe Segment Refere... B-20_B-19	City Oliver springs	Street Cemtery Rd	Material Fibreglass Reinforc...	Location C... Light High...	Sewer Use Sanitary
Upstream MH B-20	Total Length 331.6	Year Laid	Shape Circular	Location Details	
DS Manhole B-19	Length surveyed 331.6	Year Renewed	Height 8	Width 8	Pipe Joint... N/A
SPR N/A	MPR N/A	PO Number 4397-03		Customer GRW	
SPRI N/A	MPRI N/A	Work Order 4397-02		Purpose Pre-Rehabilitation Survey	
QSR N/A	QMR N/A	Direction Downstream		Date 20150908	
OPR N/A	Surveyed By Charlie Gordon	Pre-Cleaning Jetting		Media label	
OPRI N/A	Certificate Number U-615-07000491	Time 07:46		Weather Dry	
Date Cleaned 20150908			End Time 08:05		Additional Info

			Structural Ratings			O & M Ratings			Combined Ratings		
			Grade Rating	No. Occur.	Rating	Grade Rating	No. Occur.	Rating	Grade Rating	No. Occur.	Rating
Normal Defects											
Continuous Defects			1	0	0	1	0	0	1	0	0
			2	0	0	2	0	0	2	0	0
			3	0	0	3	0	0	3	0	0
			4	0	0	4	0	0	4	0	0
			5	0	0	5	0	0	5	0	0
Code	ID	Length									