



Defect Listing

Pipe Segment Refere... B-16_B-15	City Oliver Springs	Street Cemetery Rd	Material Fibreglass Reinforc...	Location C... Easement/R...	Sewer Use Sanitary
Upstream MH B-16	Total Length 157.2	Year Laid	Shape Circular	Location Details	
DS Manhole B-15	Length surveyed 157.2	Year Renewed	Height 8	Width 8	Pipe Joint... N/A

SPR 3	MPR N/A	PO Number 4397-03	Customer GRW
SPRI 3	MPRI N/A	Work Order 4397-02	Purpose Pre-Rehabilitation Survey
QSR 3100	QMR N/A		
OPR 3	Surveyed By Charlie Gordon	Direction Upstream	Date 20150911
OPRI 3	Certificate Number U-615-07000491	Pre-Cleaning Jetting	Time 08:05
	Date Cleaned 20150911	End Time 08:14	Weather Damp
			Media label
			Additional Info

Distance	Condition	Cont. Dfct.	Values			Joint	Clock Position		Grade
			1st	2nd	%		At/From	To	
0.0 ft.	Access Point Manhole				0	<input type="checkbox"/>			
Remarks: B-15									
0.0 ft.	Water Level				5	<input type="checkbox"/>			
155.4 ft.	Lining Failure Wrinkled					<input type="checkbox"/>	12	4	3
156.5 ft.	Water Level				5	<input type="checkbox"/>			
157.2 ft.	Access Point Manhole				0	<input type="checkbox"/>			
Remarks: B-16									




Image Report 4/Page

Pipe Segment Refere...	City	Street	Material	Location C...	Sewer Use
B-16_B-15	Oliver Springs	Cemetery Rd	Fibreglass Reinforc...	Easement/R...	Sanitary
Upstream MH	Total Length	Year Laid	Shape	Location Details	
B-16	157.2		Circular		
DS Manhole	Length surveyed	Year Renewed	Height	Width	Pipe Joint...
B-15	157.2		8	8	N/A



Distance: 0.0 ft. Grade: 0
Condition: Access Point Manhole
Remarks: B-15



Distance: 0.0 ft. Grade: 0
Condition: Water Level
Remarks: N/A



Distance: 155.4 ft. Grade: 3
Condition: Lining Failure Wrinkled
Remarks: N/A







Image Report 4/Page

Pipe Segment Refere...	City	Street	Material	Location C...	Sewer Use
B-16_B-15	Oliver Springs	Cemetery Rd	Fibreglass Reinforc...	Easement/R...	Sanitary
Upstream MH	Total Length	Year Laid	Shape	Location Details	
B-16	157.2		Circular		
DS Manhole	Length surveyed	Year Renewed	Height	Width	Pipe Joint...
B-15	157.2		8	8	N/A



Distance: 157.2 ft. Grade: 0
Condition: Access Point Manhole
Remarks: B-16



PACP Conditions

Pipe Segment Refere... B-16_B-15	City Oliver Springs	Street Cemetery Rd	Material Fibreglass Reinforc...	Location C... Easement/R...	Sewer Use Sanitary
Upstream MH B-16	Total Length 157.2	Year Laid	Shape Circular	Location Details	
DS Manhole B-15	Length surveyed 157.2	Year Renewed	Height 8	Width 8	Pipe Joint... N/A
SPR 3	MPR N/A	PO Number 4397-03		Customer GRW	
SPRI 3	MPRI N/A	Work Order 4397-02		Purpose Pre-Rehabilitation Survey	
QSR 3100	QMR N/A	Direction Upstream		Date 20150911	
OPR 3	Surveyed By Charlie Gordon	Pre-Cleaning Jetting		Media label	
OPRI 3	Certificate Number U-615-07000491	Time 08:05		Weather Damp	
Date Cleaned 20150911			End Time 08:14		Additional Info

Normal Defects			Structural Ratings			O & M Ratings			Combined Ratings		
			Grade Rating	No. Occur.	Rating	Grade Rating	No. Occur.	Rating	Grade Rating	No. Occur.	Rating
Continuous Defects			1	0	0	1	0	0	1	0	0
			2	0	0	2	0	0	2	0	0
			3	1	3	3	0	0	3	1	3
			4	0	0	4	0	0	4	0	0
			5	0	0	5	0	0	5	0	0
Code	ID	Length									