



Defect Listing

Pipe Segment Refere... A8-5_A8-4A	City Oliver Springs	Street Main St	Material Concrete Pipe (non-...	Location C... Light High...	Sewer Use Sanitary
Upstream MH A8-5	Total Length 126.1	Year Laid	Shape Circular	Location Details	
DS Manhole A8-4A	Length surveyed 126.1	Year Renewed	Height 8	Width 8	Pipe Joint... 4

SPR N/A	MPR 7	PO Number 4397-03	Customer GRW
SPRI N/A	MPRI 2.3	Work Order 4397-02	Purpose Pre-Rehabilitation Survey
QSR N/A	QMR 3122		
OPR 7	Surveyed By Barry Rogers	Direction Downstream	Date 20150813
OPRI 2.3	Certificate Number U-1012-16405	Pre-Cleaning No Pre-Cleaning	Time 12:08
	Date Cleaned	End Time 12:18	Weather Very Dry
			Media label
			Additional Info

Distance	Condition	Cont. Dfct.	Values			Joint	Clock Position		Grade
			1st	2nd	%		At/From	To	
0.0 ft.	Access Point Manhole				0	<input type="checkbox"/>			
Remarks: A8-5									
0.0 ft.	Water Level				5	<input type="checkbox"/>			
9.9 ft.	Water Level Sag				20	<input type="checkbox"/>			2
13.6 ft.	Tap Factory Made Capped		6		0	<input type="checkbox"/>	9		
21.7 ft.	Material Change				0	<input type="checkbox"/>			
Remarks: CP TO PVC									
23.8 ft.	Tap Factory Made Active		6		0	<input type="checkbox"/>	3		
26.1 ft.	Material Change				0	<input type="checkbox"/>			
Remarks: PVC TO CP									
76.3 ft.	Water Level				10	<input type="checkbox"/>			
82.8 ft.	Water Level Sag				20	<input type="checkbox"/>			2
94.6 ft.	Water Level Sag				35	<input type="checkbox"/>			3
123.6 ft.	Water Level				5	<input type="checkbox"/>			
126.1 ft.	Access Point Manhole				0	<input type="checkbox"/>			
Remarks: A8-4A									




Image Report 4/Page


Pipe Segment Refere...	City	Street	Material	Location C...	Sewer Use
A8-5_A8-4A	Oliver Springs	Main St	Concrete Pipe (non-...	Light High...	Sanitary
Upstream MH	Total Length	Year Laid	Shape	Location Details	
A8-5	126.1		Circular		
DS Manhole	Length surveyed	Year Renewed	Height	Width	Pipe Joint...
A8-4A	126.1		8	8	4




Distance: 0.0 ft. Grade: 0
Condition: Access Point Manhole
Remarks: A8-5



Distance: 0.0 ft. Grade: 0
Condition: Water Level
Remarks: N/A



Distance: 9.9 ft. Grade: 2
Condition: Water Level Sag
Remarks: N/A

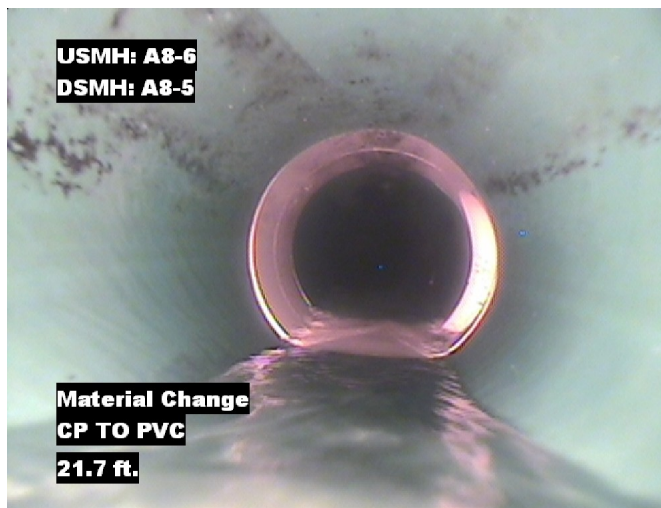


Distance: 13.6 ft. Grade: 0
Condition: Tap Factory Made Capped
Remarks: N/A




Image Report 4/Page


Pipe Segment Refere...	City	Street	Material	Location C...	Sewer Use
A8-5_A8-4A	Oliver Springs	Main St	Concrete Pipe (non-...	Light High...	Sanitary
Upstream MH	Total Length	Year Laid	Shape	Location Details	
A8-5	126.1		Circular		
DS Manhole	Length surveyed	Year Renewed	Height	Width	Pipe Joint...
A8-4A	126.1		8	8	4



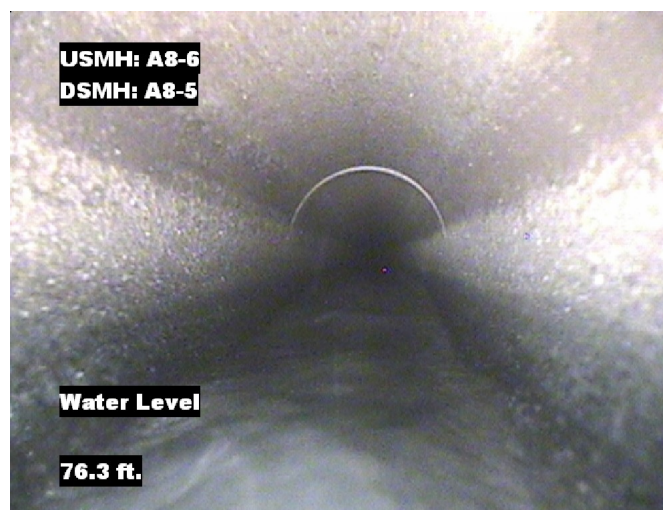
Distance: 21.7 ft. Grade: 0
Condition: Material Change
Remarks: CP TO PVC



Distance: 23.8 ft. Grade: 0
Condition: Tap Factory Made Active
Remarks: N/A



Distance: 26.1 ft. Grade: 0
Condition: Material Change
Remarks: PVC TO CP




Distance: 76.3 ft. Grade: 0
Condition: Water Level
Remarks: N/A




Image Report 4/Page

Pipe Segment Refere... A8-5_A8-4A	City Oliver Springs	Street Main St	Material Concrete Pipe (non-...		Location C... Light High...	Sewer Use Sanitary
Upstream MH A8-5	Total Length 126.1	Year Laid	Shape Circular		Location Details	
DS Manhole A8-4A	Length surveyed 126.1	Year Renewed	Height 8	Width 8	Pipe Joint... 4	




Distance: 82.8 ft. Grade: 2
Condition: Water Level Sag
Remarks: N/A



Distance: 94.6 ft. Grade: 3
Condition: Water Level Sag
Remarks: N/A



Distance: 123.6 ft. Grade: 0
Condition: Water Level
Remarks: N/A



Distance: 126.1 ft. Grade: 0
Condition: Access Point Manhole
Remarks: A8-4A



Pipe Segment Refere... A8-5_A8-4A	City Oliver Springs	Street Main St	Material Concrete Pipe (non-...		Location C... Light High...	Sewer Use Sanitary
Upstream MH A8-5	Total Length 126.1	Year Laid	Shape Circular		Location Details	
DS Manhole A8-4A	Length surveyed 126.1	Year Renewed	Height 8	Width 8	Pipe Joint... 4	
SPR N/A	MPR 7	PO Number 4397-03		Customer GRW		
SPRI N/A	MPRI 2.3	Work Order 4397-02		Purpose		
QSR N/A	QMR 3122			Pre-Rehabilitation Survey		
OPR 7	Surveyed By Barry_Rogers	Direction Downstream	Date 20150813		Media label	
OPRI 2.3	Certificate Number U-1012-16405	Pre-Cleaning No Pre-Cleaning	Time 12:08		Weather Very Dry	
Date Cleaned			End Time 12:18		Additional Info	

[illegible]