



Defect Listing

Pipe Segment Refere... A8-24_A8-23	City Oliver Springs	Street Walden Rd	Material Concrete Pipe (non-...	Location C... Light High...	Sewer Use Sanitary
Upstream MH A8-24	Total Length 317.5	Year Laid	Shape Circular	Location Details	
DS Manhole A8-23	Length surveyed 317.5	Year Renewed	Height 8	Width 8	Pipe Joint... 4

SPR N/A	MPR N/A	PO Number 4397-03	Customer GRW
SPRI N/A	MPRI N/A	Work Order 4397-02	Purpose Pre-Rehabilitation Survey
QSR N/A	QMR N/A		
OPR N/A	Surveyed By Barry Rogers	Direction Downstream	Date 20150730
OPRI N/A	Certificate Number U-1012-16405	Pre-Cleaning Jetting	Time 07:54
	Date Cleaned 20150730	End Time 08:29	Weather Dry
			Additional Info

Distance	Condition	Cont. Dfct.	Values			Joint	Clock Position		Grade
			1st	2nd	%		At/From	To	
0.0 ft.	Access Point Manhole				0	<input type="checkbox"/>			
Remarks: A8-24									
0.0 ft.	Water Level				5	<input type="checkbox"/>			
99.8 ft.	Tap Factory Made		6		0	<input type="checkbox"/>	3		
174.9 ft.	Tap Factory Made		6		0	<input type="checkbox"/>	3		
191.6 ft.	Tap Factory Made		6		0	<input type="checkbox"/>	3		
300.1 ft.	Tap Factory Made		6		0	<input type="checkbox"/>	3		
317.0 ft.	Water Level				5	<input type="checkbox"/>			
317.5 ft.	Access Point Manhole				0	<input type="checkbox"/>			
Remarks: A8-23									




Image Report 4/Page


Pipe Segment Refere...	City	Street	Material	Location C...	Sewer Use
A8-24_A8-23	Oliver Springs	Walden Rd	Concrete Pipe (non-...	Light High...	Sanitary
Upstream MH A8-24	Total Length 317.5	Year Laid	Shape Circular	Location Details	
DS Manhole A8-23	Length surveyed 317.5	Year Renewed	Height 8	Width 8	Pipe Joint... 4




Distance: 0.0 ft. Grade: 0
Condition: Access Point Manhole
Remarks: A8-24



Distance: 0.0 ft. Grade: 0
Condition: Water Level
Remarks: N/A



Distance: 99.8 ft. Grade: 0
Condition: Tap Factory Made
Remarks: N/A



Distance: 174.9 ft. Grade: 0
Condition: Tap Factory Made
Remarks: N/A




Image Report 4/Page


Pipe Segment Refere...	City	Street	Material	Location C...	Sewer Use
A8-24_A8-23	Oliver Springs	Walden Rd	Concrete Pipe (non-...	Light High...	Sanitary
Upstream MH A8-24	Total Length 317.5	Year Laid	Shape Circular	Location Details	
DS Manhole A8-23	Length surveyed 317.5	Year Renewed	Height 8	Width 8	Pipe Joint... 4



Distance: 191.6 ft. Grade: 0
Condition: Tap Factory Made
Remarks: N/A



Distance: 300.1 ft. Grade: 0
Condition: Tap Factory Made
Remarks: N/A



Distance: 317.0 ft. Grade: 0
Condition: Water Level
Remarks: N/A



Distance: 317.5 ft. Grade: 0
Condition: Access Point Manhole
Remarks: A8-23



PACP Conditions

Pipe Segment Refere... A8-24_A8-23	City Oliver Springs	Street Walden Rd	Material Concrete Pipe (non-...	Location C... Light High...	Sewer Use Sanitary
Upstream MH A8-24	Total Length 317.5	Year Laid	Shape Circular	Location Details	
DS Manhole A8-23	Length surveyed 317.5	Year Renewed	Height 8	Width 8	Pipe Joint... 4
SPR N/A	MPR N/A	PO Number 4397-03		Customer GRW	
SPRI N/A	MPRI N/A	Work Order 4397-02		Purpose Pre-Rehabilitation Survey	
QSR N/A	QMR N/A	Direction Downstream		Date 20150730	
OPR N/A	Surveyed By Barry Rogers	Pre-Cleaning Jetting		Media label	
OPRI N/A	Certificate Number U-1012-16405	Time 07:54		Weather Dry	
Date Cleaned 20150730			End Time 08:29		Additional Info

			Structural Ratings			O & M Ratings			Combined Ratings		
			Grade Rating	No. Occur.	Rating	Grade Rating	No. Occur.	Rating	Grade Rating	No. Occur.	Rating
Normal Defects											
			1	0	0	1	0	0	1	0	0
			2	0	0	2	0	0	2	0	0
			3	0	0	3	0	0	3	0	0
			4	0	0	4	0	0	4	0	0
			5	0	0	5	0	0	5	0	0
Continuous Defects											
Code	ID	Length									
			Subtotals	0		Subtotals	0		Subtotals	0	
SUMMARY			Pipe Rating	0		Pipe Rating	0		Overall Pipe Rating	0	
			Structural Index	0		O&M Index	0		Overall Index	0	
			Str. Quick Rating	0000		O&M Quick Rating	0000		Ovrl. Quick Rating	0000	