



Defect Listing

Pipe Segment Refere... A8-23_A8-22	City Oliver Springs	Street Walden Rd	Material Concrete Pipe (non-...	Location C... Light High...	Sewer Use Sanitary
Upstream MH A8-23	Total Length 319.1	Year Laid	Shape Circular	Location Details	
DS Manhole A8-22	Length surveyed 319.1	Year Renewed	Height 8	Width 8	Pipe Joint... 4

SPR N/A	MPR N/A	PO Number 4397-03	Customer GRW
SPRI N/A	MPRI N/A	Work Order 4397-02	Purpose Pre-Rehabilitation Survey
QSR N/A	QMR N/A		
OPR N/A	Surveyed By Barry Rogers	Direction Downstream	Date 20150730
OPRI N/A	Certificate Number U-1012-16405	Pre-Cleaning Jetting	Time 08:56
	Date Cleaned 20150730	End Time 09:13	Weather Dry
			Additional Info

Distance	Condition	Cont. Dfct.	Values			Joint	Clock Position		Grade
			1st	2nd	%		At/From	To	
0.0 ft.	Access Point Manhole				0	<input type="checkbox"/>			
Remarks: A8-23									
0.0 ft.	Water Level				5	<input type="checkbox"/>			
126.4 ft.	Tap Factory Made		6		0	<input type="checkbox"/>	3		
288.4 ft.	Tap Factory Made		6		0	<input type="checkbox"/>	3		
317.9 ft.	Water Level				5	<input type="checkbox"/>			
319.1 ft.	Access Point Manhole				0	<input type="checkbox"/>			
Remarks: A8-22									




Image Report 4/Page


Pipe Segment Refere... A8-23_A8-22	City Oliver Springs	Street Walden Rd	Material Concrete Pipe (non-...		Location C... Light High...	Sewer Use Sanitary
Upstream MH A8-23	Total Length 319.1	Year Laid	Shape Circular		Location Details	
DS Manhole A8-22	Length surveyed 319.1	Year Renewed	Height 8	Width 8	Pipe Joint... 4	




Distance: 0.0 ft. Grade: 0
Condition: Access Point Manhole
Remarks: A8-23



Distance: 0.0 ft. Grade: 0
Condition: Water Level
Remarks: N/A



Distance: 126.4 ft. Grade: 0
Condition: Tap Factory Made
Remarks: N/A



Distance: 288.4 ft. Grade: 0
Condition: Tap Factory Made
Remarks: N/A

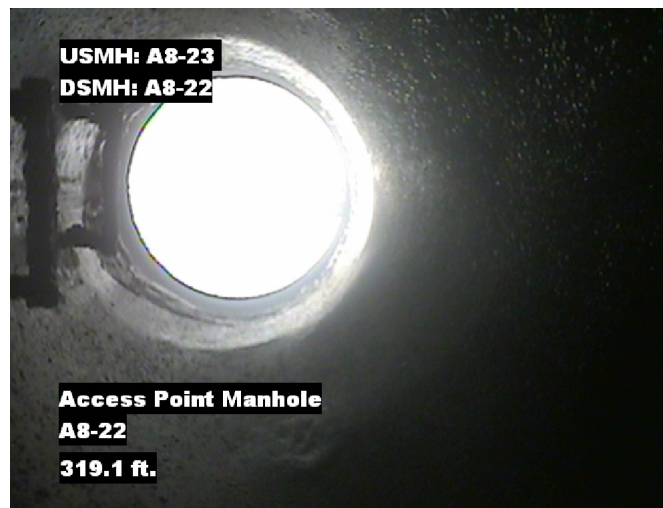


Image Report 4/Page

Pipe Segment Refere... A8-23_A8-22	City Oliver Springs	Street Walden Rd	Material Concrete Pipe (non-...		Location C... Light High...	Sewer Use Sanitary
Upstream MH A8-23	Total Length 319.1	Year Laid	Shape Circular		Location Details	
DS Manhole A8-22	Length surveyed 319.1	Year Renewed	Height 8	Width 8	Pipe Joint...	4



Distance: 317.9 ft. Grade: 0
Condition: Water Level
Remarks: N/A



Distance: 319.1 ft. Grade: 0
Condition: Access Point Manhole
Remarks: A8-22



PACP Conditions

Pipe Segment Refere... A8-23_A8-22	City Oliver Springs	Street Walden Rd	Material Concrete Pipe (non-...		Location C... Light High...	Sewer Use Sanitary
Upstream MH A8-23	Total Length 319.1	Year Laid	Shape Circular		Location Details	
DS Manhole A8-22	Length surveyed 319.1	Year Renewed	Height 8	Width 8	Pipe Joint... 4	
SPR N/A	MPR N/A	PO Number 4397-03		Customer GRW		
SPRI N/A	MPRI N/A	Work Order 4397-02		Purpose		
QSR N/A	QMR N/A			Pre-Rehabilitation Survey		
OPR N/A	Surveyed By Barry_Rogers	Direction Downstream	Date 20150730		Media label	
OPRI N/A	Certificate Number U-1012-16405	Pre-Cleaning Jetting	Time 08:56		Weather Dry	
Date Cleaned 20150730			End Time 09:13		Additional Info	

			Structural Ratings			O & M Ratings			Combined Ratings		
			Grade Rating	No. Occur.	Rating	Grade Rating	No. Occur.	Rating	Grade Rating	No. Occur.	Rating
Normal Defects											
			1	0	0	1	0	0	1	0	0
			2	0	0	2	0	0	2	0	0
			3	0	0	3	0	0	3	0	0
			4	0	0	4	0	0	4	0	0
			5	0	0	5	0	0	5	0	0
Continuous Defects											
Code	ID	Length									