



Defect Listing

Pipe Segment Refere... A8-2_A8-1	City Oliver Springs	Street Central Ave	Material Fibreglass Reinforc...	Location C... Light High...	Sewer Use Sanitary
Upstream MH A8-2	Total Length 210.8	Year Laid	Shape Circular	Location Details	
DS Manhole A8-1	Length surveyed 210.8	Year Renewed	Height 8	Width 8	Pipe Joint... N/A

SPR N/A	MPR 21	PO Number 4397-03	Customer GRW
SPRI N/A	MPRI 2.6	Work Order 4397-02	Purpose Pre-Rehabilitation Survey
QSR N/A	QMR 4231		
OPR 21	Surveyed By Charlie Gordon	Direction Downstream	Date 20150818
OPRI 2.6	Certificate Number U-615-07000491	Pre-Cleaning Jetting	Time 08:15
	Date Cleaned 20150818	End Time 08:29	Weather Damp
			Media label
			Additional Info

Distance	Condition	Cont. Dfct.	Values			Joint	Clock Position		Grade
			1st	2nd	%		At/From	To	
0.0 ft.	Access Point Manhole				0	<input type="checkbox"/>			
Remarks: A8-2									
0.0 ft.	Water Level				10	<input type="checkbox"/>			
25.0 ft.	Deposits Attached Grease				0	<input type="checkbox"/>	9		2
69.4 ft.	Water Level Sag				15	<input type="checkbox"/>			2
82.3 ft.	Water Level Sag				25	<input type="checkbox"/>			2
94.9 ft.	Water Level Sag				40	<input type="checkbox"/>			3
114.3 ft.	Water Level Sag				55	<input type="checkbox"/>			4
117.3 ft.	Tap Factory Made		6		0	<input type="checkbox"/>	12		
117.3 ft.	Camera Underwater				0	<input type="checkbox"/>			4
118.6 ft.	Water Level Sag				20	<input type="checkbox"/>			2
147.0 ft.	Water Level Sag				20	<input type="checkbox"/>			2
207.1 ft.	Water Level				15	<input type="checkbox"/>			
210.8 ft.	Access Point Manhole				0	<input type="checkbox"/>			
Remarks: A8-1									




Image Report 4/Page

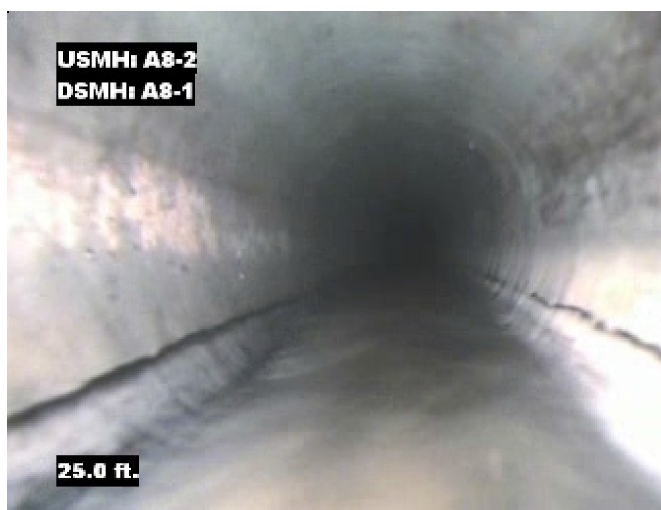
Pipe Segment Refere... A8-2_A8-1	City Oliver Springs	Street Central Ave	Material Fibreglass Reinforc...		Location C... Light High...	Sewer Use Sanitary
Upstream MH A8-2	Total Length 210.8	Year Laid	Shape Circular		Location Details	
DS Manhole A8-1	Length surveyed 210.8	Year Renewed	Height 8	Width 8	Pipe Joint...	
					N/A	



Distance: 0.0 ft. Grade: 0
Condition: Access Point Manhole
Remarks: A8-2



Distance: 0.0 ft. Grade: 0
Condition: Water Level
Remarks: N/A



Distance: 25.0 ft. Grade: 2
Condition: Deposits Attached Grease
Remarks: N/A



Distance: 69.4 ft. Grade: 2
Condition: Water Level Sag
Remarks: N/A




Image Report 4/Page


Pipe Segment Refere...	City	Street	Material	Location C...	Sewer Use
A8-2_A8-1	Oliver Springs	Central Ave	Fibreglass Reinforc...	Light High...	Sanitary
Upstream MH	Total Length	Year Laid	Shape	Location Details	
A8-2	210.8		Circular		
DS Manhole	Length surveyed	Year Renewed	Height	Width	Pipe Joint...
A8-1	210.8		8	8	N/A




Distance: 82.3 ft. Grade: 2
Condition: Water Level Sag
Remarks: N/A



Distance: 94.9 ft. Grade: 3
Condition: Water Level Sag
Remarks: N/A



Distance: 114.3 ft. Grade: 4
Condition: Water Level Sag
Remarks: N/A

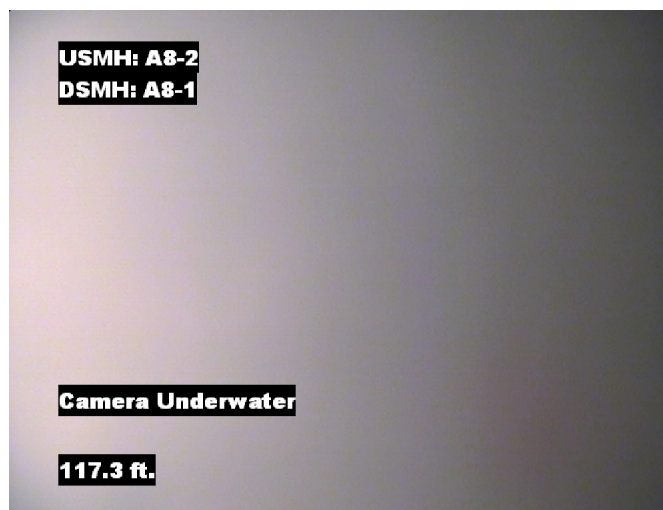


Distance: 117.3 ft. Grade: 0
Condition: Tap Factory Made
Remarks: N/A



Image Report 4/Page

Pipe Segment Refere...	City	Street	Material	Location C...	Sewer Use
A8-2_A8-1	Oliver Springs	Central Ave	Fibreglass Reinforc...	Light High...	Sanitary
Upstream MH	Total Length	Year Laid	Shape	Location Details	
A8-2	210.8		Circular		
DS Manhole	Length surveyed	Year Renewed	Height	Width	Pipe Joint...
A8-1	210.8		8	8	N/A




Distance: 117.3 ft. Grade: 4
Condition: Camera Underwater
Remarks: N/A



Distance: 118.6 ft. Grade: 2
Condition: Water Level Sag
Remarks: N/A



Distance: 147.0 ft. Grade: 2
Condition: Water Level Sag
Remarks: N/A




Distance: 207.1 ft. Grade: 0
Condition: Water Level
Remarks: N/A



Image Report 4/Page

Pipe Segment Refere...	City	Street	Material	Location C...	Sewer Use
A8-2_A8-1	Oliver Springs	Central Ave	Fibreglass Reinforc...	Light High...	Sanitary
Upstream MH	Total Length	Year Laid	Shape	Location Details	
A8-2	210.8		Circular		
DS Manhole	Length surveyed	Year Renewed	Height	Width	Pipe Joint...
A8-1	210.8		8	8	N/A



Distance: 210.8 ft. Grade: 0
Condition: Access Point Manhole
Remarks: A8-1



PACP Conditions

Pipe Segment Refere... A8-2_A8-1	City Oliver Springs	Street Central Ave	Material Fibreglass Reinforc...	Location C... Light High...	Sewer Use Sanitary
Upstream MH A8-2	Total Length 210.8	Year Laid	Shape Circular	Location Details	
DS Manhole A8-1	Length surveyed 210.8	Year Renewed	Height 8	Width 8	Pipe Joint... N/A

SPR N/A	MPR 21	PO Number 4397-03	Customer GRW
SPRI N/A	MPRI 2.6	Work Order 4397-02	Purpose Pre-Rehabilitation Survey
QSR N/A	QMR 4231		
OPR 21	Surveyed By Charlie Gordon	Direction Downstream	Date 20150818
OPRI 2.6	Certificate Number U-615-07000491	Pre-Cleaning Jetting	Time 08:15
	Date Cleaned 20150818	End Time 08:29	Weather Damp
			Media label
			Additional Info

Normal Defects			Structural Ratings		O & M Ratings			Combined Ratings			
			Grade Rating	No. Occur.	Rating	Grade Rating	No. Occur.	Rating	Grade Rating	No. Occur.	Rating
Continuous Defects			1	0	0	1	0	0	1	0	0
			2	0	0	2	5	10	2	5	10
			3	0	0	3	1	3	3	1	3
			4	0	0	4	2	8	4	2	8
			5	0	0	5	0	0	5	0	0
Code	ID	Length									