



Defect Listing

Pipe Segment Refere... A8-19_A8-18	City Oliver Springs	Street Walden Rd	Material Concrete Pipe (non-...	Location C... Light High...	Sewer Use Sanitary
Upstream MH A8-19	Total Length 264	Year Laid	Shape Circular	Location Details	
DS Manhole A8-18	Length surveyed 264	Year Renewed	Height 8	Width 8	Pipe Joint... 4

SPR N/A	MPR N/A	PO Number 4397-03	Customer GRW
SPRI N/A	MPRI N/A	Work Order 4397-02	Purpose Pre-Rehabilitation Survey
QSR N/A	QMR N/A		
OPR N/A	Surveyed By Barry Rogers	Direction Upstream	Date 20150730
OPRI N/A	Certificate Number U-1012-16405	Pre-Cleaning Jetting	Time 12:36
	Date Cleaned 20150730	End Time 12:51	Weather Dry
			Additional Info

Distance	Condition	Cont. Dfct.	Values			Joint	Clock Position		Grade
			1st	2nd	%		At/From	To	
0.0 ft.	Access Point Manhole				0	<input type="checkbox"/>			
Remarks: A8-18									
0.0 ft.	Water Level				5	<input type="checkbox"/>			
45.7 ft.	Tap Factory Made		6		0	<input type="checkbox"/>	9		
258.3 ft.	Tap Factory Made		6		0	<input type="checkbox"/>	9		
262.8 ft.	Water Level				5	<input type="checkbox"/>			
264.0 ft.	Access Point Manhole				0	<input type="checkbox"/>			
Remarks: A8-19									




Image Report 4/Page


Pipe Segment Refere...	City	Street	Material	Location C...	Sewer Use
A8-19_A8-18	Oliver Springs	Walden Rd	Concrete Pipe (non-...	Light High...	Sanitary
Upstream MH A8-19	Total Length 264	Year Laid	Shape Circular	Location Details	
DS Manhole A8-18	Length surveyed 264	Year Renewed	Height 8	Width 8	Pipe Joint... 4




Distance: 0.0 ft. Grade: 0
Condition: Access Point Manhole
Remarks: A8-18



Distance: 0.0 ft. Grade: 0
Condition: Water Level
Remarks: N/A



Distance: 45.7 ft. Grade: 0
Condition: Tap Factory Made
Remarks: N/A




Distance: 258.3 ft. Grade: 0
Condition: Tap Factory Made
Remarks: N/A



Image Report 4/Page

Pipe Segment Refere... A8-19_A8-18	City Oliver Springs	Street Walden Rd	Material Concrete Pipe (non-...		Location C... Light High...	Sewer Use Sanitary
Upstream MH A8-19	Total Length 264	Year Laid	Shape Circular		Location Details	
DS Manhole A8-18	Length surveyed 264	Year Renewed	Height 8	Width 8	Pipe Joint...	4



Distance: 262.8 ft. Grade: 0
Condition: Water Level
Remarks: N/A



Distance: 264.0 ft. Grade: 0
Condition: Access Point Manhole
Remarks: A8-19



Pipe Segment Refere... A8-19_A8-18	City Oliver Springs	Street Walden Rd	Material Concrete Pipe (non-...		Location C... Light High...	Sewer Use Sanitary
Upstream MH A8-19	Total Length 264	Year Laid	Shape Circular		Location Details	
DS Manhole A8-18	Length surveyed 264	Year Renewed	Height 8	Width 8	Pipe Joint... 4	
SPR N/A	MPR N/A	PO Number 4397-03		Customer GRW		
SPRI N/A	MPRI N/A	Work Order 4397-02		Purpose		
QSR N/A	QMR N/A			Pre-Rehabilitation Survey		
OPR N/A	Surveyed By Barry_Rogers	Direction Upstream	Date 20150730		Media label	
OPRI N/A	Certificate Number U-1012-16405	Pre-Cleaning Jetting	Time 12:36		Weather Dry	
Date Cleaned 20150730			End Time 12:51		Additional Info	

Page #: 4