



Defect Listing

Pipe Segment Refere... A8-13_A8-12	City Oliver Springs	Street Walden rd	Material Concrete Pipe (non-...	Location C... Yard	Sewer Use Sanitary
Upstream MH A8-13	Total Length 188.2	Year Laid	Shape Circular	Location Details	
DS Manhole A8-12	Length surveyed 188.2	Year Renewed	Height 8	Width 8	Pipe Joint... 4


SPR N/A	MPR 14	PO Number 4397-03	Customer GRW
SPRI N/A	MPRI 2.8	Work Order 4397-02	Purpose Pre-Rehabilitation Survey
QSR N/A	QMR 4223		
OPR 14	Surveyed By Barry Rogers	Direction Downstream	Date 20150731
OPRI 2.8	Certificate Number U-1012-16405	Pre-Cleaning Heavy Cleaning	Time 07:54
	Date Cleaned 20150731	End Time 08:25	Weather Dry
			Media label
			Additional Info

Distance	Condition	Cont. Dfct.	Values			Joint	Clock Position		Grade
			1st	2nd	%		At/From	To	
0.0 ft.	Access Point Manhole				0	<input type="checkbox"/>			
Remarks: A8-13									
0.0 ft.	Water Level				5	<input type="checkbox"/>			
74.5 ft.	Infiltration Runner				0	<input type="checkbox"/>	6		4
89.5 ft.	Tap Factory Made		6		0	<input type="checkbox"/>	12		
170.0 ft.	Deposits Attached Grease				5	<input type="checkbox"/>	9	12	2
175.6 ft.	Deposits Attached Grease				10	<input type="checkbox"/>	3		2
176.1 ft.	Water Level Sag				20	<input type="checkbox"/>			2
177.1 ft.	Camera Underwater				0	<input type="checkbox"/>			4
185.6 ft.	Water Level				5	<input type="checkbox"/>			
188.2 ft.	Access Point Manhole				0	<input type="checkbox"/>			
Remarks: A8-12									




Image Report 4/Page

Pipe Segment Refere...	City	Street	Material	Location C...	Sewer Use
A8-13_A8-12	Oliver Springs	Walden rd	Concrete Pipe (non-...	Yard	Sanitary
Upstream MH	Total Length	Year Laid	Shape	Location Details	
A8-13	188.2		Circular		
DS Manhole	Length surveyed	Year Renewed	Height	Width	Pipe Joint...
A8-12	188.2		8	8	4




Distance: 0.0 ft. Grade: 0
Condition: Access Point Manhole
Remarks: A8-13



Distance: 0.0 ft. Grade: 0
Condition: Water Level
Remarks: N/A



Distance: 74.5 ft. Grade: 4
Condition: Infiltration Runner
Remarks: N/A




Distance: 89.5 ft. Grade: 0
Condition: Tap Factory Made
Remarks: N/A




Image Report 4/Page


Pipe Segment Refere...	City	Street	Material	Location C...	Sewer Use
A8-13_A8-12	Oliver Springs	Walden rd	Concrete Pipe (non-...	Yard	Sanitary
Upstream MH A8-13	Total Length 188.2	Year Laid	Shape Circular	Location Details	
DS Manhole A8-12	Length surveyed 188.2	Year Renewed	Height 8	Width 8	Pipe Joint... 4



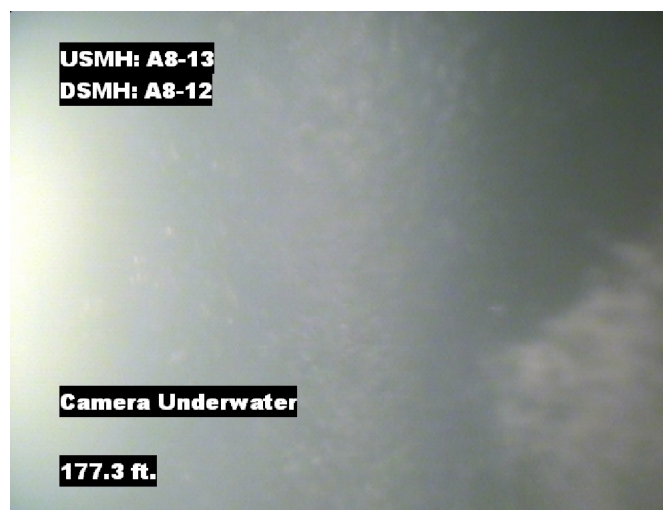
Distance: 170.0 ft. Grade: 2
Condition: Deposits Attached Grease
Remarks: N/A



Distance: 175.6 ft. Grade: 2
Condition: Deposits Attached Grease
Remarks: N/A



Distance: 176.1 ft. Grade: 2
Condition: Water Level Sag
Remarks: N/A




Distance: 177.1 ft. Grade: 4
Condition: Camera Underwater
Remarks: N/A



Image Report 4/Page

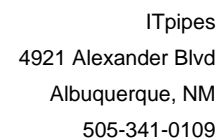
Pipe Segment Refere...	City	Street	Material	Location C...	Sewer Use
A8-13_A8-12	Oliver Springs	Walden rd	Concrete Pipe (non-...	Yard	Sanitary
Upstream MH A8-13	Total Length 188.2	Year Laid	Shape Circular	Location Details	
DS Manhole A8-12	Length surveyed 188.2	Year Renewed	Height 8	Width 8	Pipe Joint... 4



Distance: 185.6 ft. Grade: 0
Condition: Water Level
Remarks: N/A



Distance: 188.2 ft. Grade: 0
Condition: Access Point Manhole
Remarks: A8-12



Albuquerque, NM

			Structural Ratings			O & M Ratings			Combined Ratings		
			Grade Rating	No. Occur.	Rating	Grade Rating	No. Occur.	Rating	Grade Rating	No. Occur.	Rating
Normal Defects											
Continuous Defects			1	0	0	1	0	0	1	0	0
			2	0	0	2	3	6	2	3	6
			3	0	0	3	0	0	3	0	0
			4	0	0	4	2	8	4	2	8
			5	0	0	5	0	0	5	0	0
Code	ID	Length									