



Defect Listing

Pipe Segment Refere... A7-8_A7-7	City Oliver Springs	Street Lookout Ave	Material PolyVinyl Chloride	Location C... Easement/R...	Sewer Use Sanitary
Upstream MH A7-8	Total Length 198	Year Laid	Shape Circular	Location Details	
DS Manhole A7-7	Length surveyed 13.8	Year Renewed	Height 6	Width 6	Pipe Joint... 13

SPR 2	MPR N/A	PO Number 4397-03	Customer GRW
SPRI 2	MPRI N/A	Work Order 4397-02	Purpose Pre-Rehabilitation Survey
QSR 2100	QMR N/A		
OPR 2	Surveyed By Barry Rogers	Direction Upstream	Date 20150806
OPRI 2	Certificate Number U-1012-16405	Pre-Cleaning Jetting	Time 10:31
	Date Cleaned 20150806	End Time 10:40	Weather Damp
			Media label
			Additional Info

Distance	Condition	Cont. Dfct.	Values			Joint	Clock Position		Grade
			1st	2nd	%		At/From	To	
0.0 ft.	Access Point Manhole				0	<input type="checkbox"/>			
Remarks: A7-7									
0.0 ft.	Water Level				5	<input type="checkbox"/>			
8.5 ft.	Crack Longitudinal				0	<input type="checkbox"/>	6		2
9.4 ft.	Buckling Wall				0	<input type="checkbox"/>	3	7	
13.8 ft.	Survey Abandoned				0	<input type="checkbox"/>			
Remarks: CAN NOTPASS BY BUCKING									




Image Report 4/Page

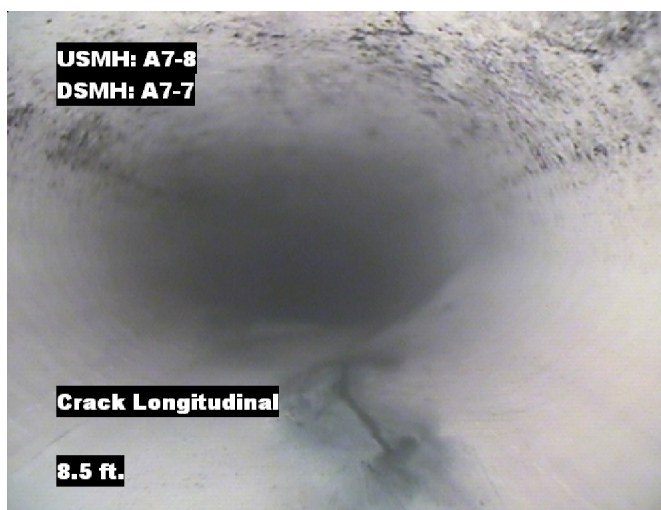
Pipe Segment Refere... A7-8_A7-7	City Oliver Springs	Street Lookout Ave	Material PolyVinyl Chloride		Location C... Easement/R...	Sewer Use Sanitary
Upstream MH A7-8	Total Length 198	Year Laid	Shape Circular		Location Details	
DS Manhole A7-7	Length surveyed 13.8	Year Renewed	Height 6	Width 6	Pipe Joint...	13




Distance: 0.0 ft. Grade: 0
Condition: Access Point Manhole
Remarks: A7-7



Distance: 0.0 ft. Grade: 0
Condition: Water Level
Remarks: N/A



Distance: 8.5 ft. Grade: 2
Condition: Crack Longitudinal
Remarks: N/A




Distance: 9.4 ft. Grade: 0
Condition: Buckling Wall
Remarks: N/A



Image Report 4/Page

Pipe Segment Refere... A7-8_A7-7	City Oliver Springs	Street Lookout Ave	Material PolyVinyl Chloride		Location C... Easement/R...	Sewer Use Sanitary
Upstream MH A7-8	Total Length 198	Year Laid	Shape Circular		Location Details	
DS Manhole A7-7	Length surveyed 13.8	Year Renewed	Height 6	Width 6	Pipe Joint...	13



Distance: 13.8 ft. Grade: 0
Condition: Survey Abandoned
Remarks: CAN NOTPASS BY BUCKING



Pipe Segment Refere... A7-8_A7-7	City Oliver Springs	Street Lookout Ave	Material PolyVinyl Chloride		Location C... Easement/R...	Sewer Use Sanitary
Upstream MH A7-8	Total Length 198	Year Laid	Shape Circular		Location Details	
DS Manhole A7-7	Length surveyed 13.8	Year Renewed	Height 6	Width 6	Pipe Joint... 13	
SPR 2	MPR N/A	PO Number 4397-03		Customer GRW		
SPRI 2	MPRI N/A	Work Order 4397-02		Purpose		
QSR 2100	QMR N/A			Pre-Rehabilitation Survey		
OPR 2	Surveyed By Barry_Rogers	Direction Upstream	Date 20150806		Media label	
OPRI 2	Certificate Number U-1012-16405	Pre-Cleaning Jetting	Time 10:31		Weather Damp	
Date Cleaned 20150806			End Time 10:40		Additional Info	

			Structural Ratings			O & M Ratings			Combined Ratings		
			Grade Rating	No. Occur.	Rating	Grade Rating	No. Occur.	Rating	Grade Rating	No. Occur.	Rating
Normal Defects											
Continuous Defects			1	0	0	1	0	0	1	0	0
			2	1	2	2	0	0	2	1	2
			3	0	0	3	0	0	3	0	0
			4	0	0	4	0	0	4	0	0
			5	0	0	5	0	0	5	0	0
Code	ID	Length									
							</				