



## Defect Listing

Pipe Segment Refere... <b>A6-6B_A6-6A</b>	City <b>Oliver Springs</b>	Street <b>highway 61</b>	Material <b>Concrete Pipe (non-...</b>	Location C... <b>Yard</b>	Sewer Use <b>Sanitary</b>
Upstream MH <b>A6-6B</b>	Total Length <b>2</b>	Year Laid	Shape <b>Circular</b>	Location Details	
DS Manhole <b>A6-6A</b>	Length surveyed <b>2</b>	Year Renewed	Height <b>6</b>	Width <b>6</b>	Pipe Joint... <b>4</b>


SPR <b>N/A</b>	MPR <b>N/A</b>	PO Number <b>4397-03</b>		Customer <b>GRW</b>	
SPRI <b>N/A</b>	MPRI <b>N/A</b>	Work Order <b>4397-02</b>		Purpose <b>Pre-Rehabilitation Survey</b>	
QSR <b>N/A</b>	QMR <b>N/A</b>				
OPR <b>N/A</b>	Surveyed By <b>Charlie Gordon</b>	Direction <b>Downstream</b>	Date <b>20150827</b>	Media label	
OPRI <b>N/A</b>	Certificate Number <b>U-615-07000491</b>	Pre-Cleaning <b>No Pre-Cleaning</b>	Time <b>07:08</b>	Weather <b>Damp</b>	
Date Cleaned			End Time <b>07:15</b>	Additional Info <b>Camera cannot acces...</b>	

Distance	Condition	Cont. Dfct.	Values			Joint	Clock Position		Grade
			1st	2nd	%		At/From	To	
0.0 ft.	Access Point Manhole				0	<input type="checkbox"/>			
Remarks: A6-6B									
0.0 ft.	Water Level				5	<input type="checkbox"/>			
2.0 ft.	Survey Abandoned				0	<input type="checkbox"/>			
Remarks: camera cannot access manhole									




## Image Report 4/Page

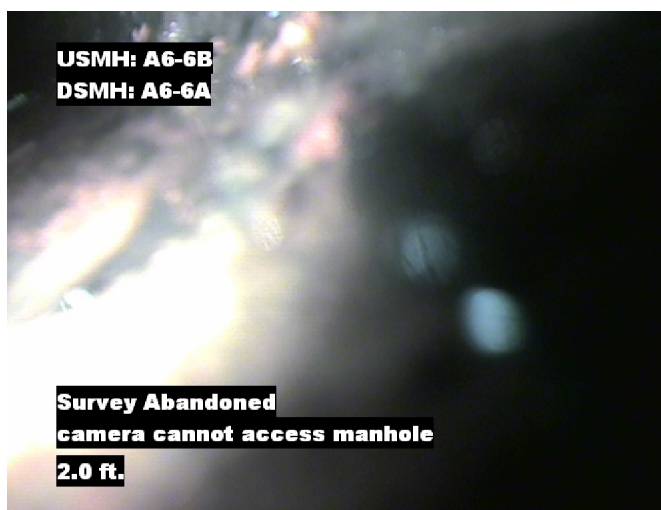
Pipe Segment Refere...	City	Street	Material	Location C...	Sewer Use
A6-6B_A6-6A	Oliver Springs	highway 61	Concrete Pipe (non-...	Yard	Sanitary
Upstream MH	Total Length	Year Laid	Shape	Location Details	
A6-6B	2		Circular		
DS Manhole	Length surveyed	Year Renewed	Height	Width	Pipe Joint...
A6-6A	2		6	6	4



Distance: 0.0 ft. Grade: 0  
Condition: Access Point Manhole  
Remarks: A6-6B



Distance: 0.0 ft. Grade: 0  
Condition: Water Level  
Remarks: N/A



Distance: 2.0 ft. Grade: 0  
Condition: Survey Abandoned  
Remarks: camera cannot access manhole



## PACP Conditions

Pipe Segment Refere... <b>A6-6B_A6-6A</b>	City <b>Oliver Springs</b>	Street <b>highway 61</b>	Material <b>Concrete Pipe (non-...</b>	Location C... <b>Yard</b>	Sewer Use <b>Sanitary</b>
Upstream MH <b>A6-6B</b>	Total Length <b>2</b>	Year Laid	Shape <b>Circular</b>	Location Details	
DS Manhole <b>A6-6A</b>	Length surveyed <b>2</b>	Year Renewed	Height <b>6</b>	Width <b>6</b>	Pipe Joint... <b>4</b>

SPR <b>N/A</b>	MPR <b>N/A</b>	PO Number <b>4397-03</b>	Customer <b>GRW</b>
SPRI <b>N/A</b>	MPRI <b>N/A</b>	Work Order <b>4397-02</b>	Purpose <b>Pre-Rehabilitation Survey</b>
QSR <b>N/A</b>	QMR <b>N/A</b>		
OPR <b>N/A</b>	Surveyed By <b>Charlie Gordon</b>	Direction <b>Downstream</b>	Date <b>20150827</b>
OPRI <b>N/A</b>	Certificate Number <b>U-615-07000491</b>	Pre-Cleaning <b>No Pre-Cleaning</b>	Time <b>07:08</b>
	Date Cleaned	End Time <b>07:15</b>	Weather <b>Damp</b>
		Additional Info <b>Camera cannot acces...</b>	

			Structural Ratings			O & M Ratings			Combined Ratings		
			Grade Rating	No. Occur.	Rating	Grade Rating	No. Occur.	Rating	Grade Rating	No. Occur.	Rating
Normal Defects											
Continuous Defects			1	0	0	1	0	0	1	0	0
			2	0	0	2	0	0	2	0	0
			3	0	0	3	0	0	3	0	0
			4	0	0	4	0	0	4	0	0
			5	0	0	5	0	0	5	0	0
Code	ID	Length									