



Defect Listing

Pipe Segment Refere... A6-19A_A6-17	City Oliver Springs	Street Highway 61	Material Concrete Pipe (non-...	Location C... Main Highw...	Sewer Use Sanitary
Upstream MH A6-19A	Total Length 300	Year Laid	Shape Circular	Location Details	
DS Manhole A6-17	Length surveyed 300	Year Renewed	Height 8	Width 8	Pipe Joint... 4

SPR N/A	MPR 7	PO Number 4397-03	Customer GRW
SPRI N/A	MPRI 2.3	Work Order 4397-02	Purpose Pre-Rehabilitation Survey
QSR N/A	QMR 3122		
OPR 7	Surveyed By Charlie Gordon	Direction Downstream	Date 20150901
OPRI 2.3	Certificate Number U-615-07000491	Pre-Cleaning Jetting	Time 11:20
	Date Cleaned 20150901	End Time 11:23	Weather Dry
			Additional Info MH A6-18 DNE

Distance	Condition	Cont. Dfct.	Values			Joint	Clock Position		Grade
			1st	2nd	%		At/From	To	
0.0 ft.	Access Point Manhole				0	<input type="checkbox"/>			
Remarks: A6-19									
0.0 ft.	Water Level				5	<input type="checkbox"/>			
224.4 ft.	Deposits Attached Encrustation				10	<input type="checkbox"/>	7	5	2
224.4 ft.	Infiltration Dripper				0	<input type="checkbox"/>	12		3
265.8 ft.	Deposits Attached Encrustation				5	<input type="checkbox"/>	7	5	2
265.8 ft.	Infiltration Stain				0	<input type="checkbox"/>	7	5	
296.6 ft.	Water Level				5	<input type="checkbox"/>			
300.0 ft.	Access Point Manhole				0	<input type="checkbox"/>			
Remarks: A6-17									




Image Report 4/Page


Pipe Segment Refere...	City	Street	Material	Location C...	Sewer Use
A6-19A_A6-17	Oliver Springs	Highway 61	Concrete Pipe (non-...	Main Highw...	Sanitary
Upstream MH	Total Length	Year Laid	Shape	Location Details	
A6-19A	300		Circular		
DS Manhole	Length surveyed	Year Renewed	Height	Width	Pipe Joint...
A6-17	300		8	8	4




Distance: 0.0 ft. Grade: 0
Condition: Access Point Manhole
Remarks: A6-19



Distance: 0.0 ft. Grade: 0
Condition: Water Level
Remarks: N/A



Distance: 224.4 ft. Grade: 2
Condition: Deposits Attached Encrustation
Remarks: N/A




Distance: 224.4 ft. Grade: 3
Condition: Infiltration Dripper
Remarks: N/A




Image Report 4/Page


Pipe Segment Refere...	City	Street	Material	Location C...	Sewer Use
A6-19A_A6-17	Oliver Springs	Highway 61	Concrete Pipe (non-...	Main Highw...	Sanitary
Upstream MH	Total Length	Year Laid	Shape	Location Details	
A6-19A	300		Circular		
DS Manhole	Length surveyed	Year Renewed	Height	Width	Pipe Joint...
A6-17	300		8	8	4



Distance: 265.8 ft. Grade: 2
Condition: Deposits Attached Encrustation
Remarks: N/A



Distance: 265.8 ft. Grade: 0
Condition: Infiltration Stain
Remarks: N/A



Distance: 296.6 ft. Grade: 0
Condition: Water Level
Remarks: N/A



Distance: 300.0 ft. Grade: 0
Condition: Access Point Manhole
Remarks: A6-17



PACP Conditions

Pipe Segment Refere... A6-19A_A6-17	City Oliver Springs	Street Highway 61	Material Concrete Pipe (non-...	Location C... Main Highw...	Sewer Use Sanitary
Upstream MH A6-19A	Total Length 300	Year Laid	Shape Circular	Location Details	
DS Manhole A6-17	Length surveyed 300	Year Renewed	Height 8	Width 8	Pipe Joint... 4
SPR N/A	MPR 7	PO Number 4397-03		Customer GRW	
SPRI N/A	MPRI 2.3	Work Order 4397-02		Purpose Pre-Rehabilitation Survey	
QSR N/A	QMR 3122				
OPR 7	Surveyed By Charlie Gordon	Direction Downstream	Date 20150901	Media label	
OPRI 2.3	Certificate Number U-615-07000491	Pre-Cleaning Jetting	Time 11:20	Weather Dry	
Date Cleaned 20150901			End Time 11:23	Additional Info MH A6-18 DNE	

Normal Defects			Structural Ratings			O & M Ratings			Combined Ratings		
			Grade Rating	No. Occur.	Rating	Grade Rating	No. Occur.	Rating	Grade Rating	No. Occur.	Rating
Continuous Defects			1	0	0	1	0	0	1	0	0
			2	0	0	2	2	4	2	2	4
			3	0	0	3	1	3	3	1	3
			4	0	0	4	0	0	4	0	0
			5	0	0	5	0	0	5	0	0
Code	ID	Length									