



Defect Listing

Pipe Segment Refere... A5-3_A5-2	City Oliver Springs	Street Wright Dr	Material Concrete Pipe (non-...	Location C... Easement/R...	Sewer Use Sanitary
Upstream MH A5-3	Total Length 215.7	Year Laid	Shape Circular	Location Details	
DS Manhole A5-2	Length surveyed 215.7	Year Renewed	Height 8	Width 8	Pipe Joint... 4

SPR 3	MPR N/A	PO Number 4397-03	Customer GRW
SPRI 3	MPRI N/A	Work Order 4397-02	Purpose Pre-Rehabilitation Survey
QSR 3100	QMR N/A		
OPR 3	Surveyed By Charlie Gordon	Direction Upstream	Date 20150824
OPRI 3	Certificate Number U-615-07000491	Pre-Cleaning Jetting	Time 14:18
	Date Cleaned 20150824	End Time 14:34	Weather Dry
			Media label
			Additional Info

Distance	Condition	Cont. Dfct.	Values			Joint	Clock Position		Grade
			1st	2nd	%		At/From	To	
0.0 ft.	Access Point Manhole				0	<input type="checkbox"/>			
Remarks: A5-2									
0.0 ft.	Water Level				5	<input type="checkbox"/>			
13.0 ft.	Tap Factory Made		6		0	<input type="checkbox"/>	9		
116.0 ft.	Tap Factory Made		6		0	<input type="checkbox"/>	1		
153.7 ft.	Hole				0	<input checked="" type="checkbox"/>	9		3
185.4 ft.	Tap Factory Made		6		0	<input type="checkbox"/>	3		
213.5 ft.	Water Level				5	<input type="checkbox"/>			
215.7 ft.	Access Point Manhole				0	<input type="checkbox"/>			
Remarks: A5-3									




Image Report 4/Page


Pipe Segment Refere...	City	Street	Material	Location C...	Sewer Use
A5-3_A5-2	Oliver Springs	Wright Dr	Concrete Pipe (non-...	Easement/R...	Sanitary
Upstream MH	Total Length	Year Laid	Shape	Location Details	
A5-3	215.7		Circular		
DS Manhole	Length surveyed	Year Renewed	Height	Width	Pipe Joint...
A5-2	215.7		8	8	4




Distance: 0.0 ft. Grade: 0
Condition: Access Point Manhole
Remarks: A5-2



Distance: 0.0 ft. Grade: 0
Condition: Water Level
Remarks: N/A



Distance: 13.0 ft. Grade: 0
Condition: Tap Factory Made
Remarks: N/A




Distance: 116.0 ft. Grade: 0
Condition: Tap Factory Made
Remarks: N/A




Image Report 4/Page

Pipe Segment Refere...	City	Street	Material	Location C...	Sewer Use
A5-3_A5-2	Oliver Springs	Wright Dr	Concrete Pipe (non-...	Easement/R...	Sanitary
Upstream MH	Total Length	Year Laid	Shape	Location Details	
A5-3	215.7		Circular		
DS Manhole	Length surveyed	Year Renewed	Height	Width	Pipe Joint...
A5-2	215.7		8	8	4



Distance: 153.7 ft. Grade: 3
Condition: Hole
Remarks: N/A



Distance: 185.4 ft. Grade: 0
Condition: Tap Factory Made
Remarks: N/A



Distance: 213.5 ft. Grade: 0
Condition: Water Level
Remarks: N/A



Distance: 215.7 ft. Grade: 0
Condition: Access Point Manhole
Remarks: A5-3



PACP Conditions

Pipe Segment Refere... A5-3_A5-2	City Oliver Springs	Street Wright Dr	Material Concrete Pipe (non-...	Location C... Easement/R...	Sewer Use Sanitary
Upstream MH A5-3	Total Length 215.7	Year Laid	Shape Circular	Location Details	
DS Manhole A5-2	Length surveyed 215.7	Year Renewed	Height 8	Width 8	Pipe Joint... 4
SPR 3	MPR N/A	PO Number 4397-03		Customer GRW	
SPRI 3	MPRI N/A	Work Order 4397-02		Purpose Pre-Rehabilitation Survey	
QSR 3100	QMR N/A	Direction Upstream		Date 20150824	
OPR 3	Surveyed By Charlie Gordon	Pre-Cleaning Jetting		Media label	
OPRI 3	Certificate Number U-615-07000491	Time 14:18		Weather Dry	
Date Cleaned 20150824			End Time 14:34		Additional Info

			Structural Ratings			O & M Ratings			Combined Ratings		
			Grade Rating	No. Occur.	Rating	Grade Rating	No. Occur.	Rating	Grade Rating	No. Occur.	Rating
Normal Defects											
			1	0	0	1	0	0	1	0	0
			2	0	0	2	0	0	2	0	0
			3	1	3	3	0	0	3	1	3
			4	0	0	4	0	0	4	0	0
			5	0	0	5	0	0	5	0	0
Continuous Defects											
Code	ID	Length									
			Subtotals	1		Subtotals	0		Subtotals	1	
SUMMARY			Pipe Rating	3		Pipe Rating	0		Overall Pipe Rating	3	
			Structural Index	3.0		O&M Index	0		Overall Index	3.0	
			Str. Quick Rating	3100		O&M Quick Rating	0000		Ovrl. Quick Rating	3100	